

NOTICE!!

These documents have been scanned!

Do not place un-scanned documents beneath this notice!

Do not remove this notice from this file!

GPO Jacket No. 560-102
Print Order 61540
Rise Business Services, LLC
Job=AZ15 6/6/2019



Box Number= AZ15122



Claim Begin-End: AMC358408-AMC358409

1 Initial Receipt



AZ15122-11

AMC357873-AMC358493

United States Department of the Interior
Bureau of Land Management
 BUSINESS & SUPPORT SVCS DIV
 222 N CENTRAL AVE
 PHOENIX, AZ 85004 -2203
 Phone: (602) 417-9200

Receipt	
No:	1141627

Transaction #: 1180866	AMC 266964
Date of Transaction: 08/30/2005	AMC 268020
CUSTOMER: BEVERLY M BROWN	AMC 277387
10502 CHERRY TREE LN	AMC 354046
SUN CITY, AZ 85373	AMC 356328
	AMC 362141

AMC 353844
 AMC 355354
 AMC 355375
 AMC 358408
 AMC 351675
 AMC 353269
 AMC 363920

LINE #	QTY	DESCRIPTION	REMARKS	UNIT PRICE	TOTAL
1	1.00	LOCATABLE MINERALS / MINING CLAIMS-NOT NEW-UNADJUD, ONE AUTH NO. ONLY / MINING CLAIM MONEY RECEIVED (455) CASES: AMC266964/\$4000.00	MAINT 2006/32	- n/a -	4000.00
TOTAL:					\$4,000.00

RE 9/14/05

PAYMENT INFORMATION

NOTE: Items will appear on credit card statement as "Bureau of Land Management".

1	AMOUNT:	\$1,665.00	POSTMARKED:	N/A
	TYPE:	CREDIT CARD	RECEIVED:	08/30/2005
	NAME:	BROWN, BEVERLY M 10502 CHERRY TREE LN SUN CITY AZ 85373		
	CARD NO:	XXXXXXXXXXXX2786	AUTH CODE:	008232
	NAME ON CARD:	BROWN/BEVERLY		
	EXPIRES:	04/30/2008		
	SIGNATURE:			
2	AMOUNT:	\$1,335.00	POSTMARKED:	N/A
	TYPE:	CHECK	RECEIVED:	08/30/2005
	CHECK NO:	3467		
	NAME:	BROWN, BEVERLY M 10502 CHERRY TREE LN SUN CITY AZ 85373		
3	AMOUNT:	\$1,000.00	POSTMARKED:	N/A
	TYPE:	CHECK	RECEIVED:	08/30/2005
	CHECK NO:	1001		
	NAME:	BROWN, BEVERLY M 10502 CHERRY TREE LN SUN CITY AZ 85373		

REMARKS

This receipt was generated by the automated BLM Collections and Billing System and is a paper representation of a portion of the official electronic record contained therein.

United States Department of the Interior
Bureau of Land Management
 BUSINESS & SUPPORT SVCS DIV
 222 N CENTRAL AVE
 PHOENIX, AZ 85004 -2203
 Phone: (602) 417-9200

Receipt	
No:	931767

Transaction #: 966034
Date of Transaction: 08/18/2004
CUSTOMER: BEVERLY BROWN DAVID KINZENBAW 10502 CHERRY TREE LN SUN CITY, AZ 85373

LINE #	QTY	DESCRIPTION	REMARKS	UNIT PRICE	TOTAL
1	1.00	LOCATABLE MINERALS / MINING CLAIMS-NOT NEW-UNADJUD, ONE AUTH NO. ONLY / MINING CLAIM MONEY RECEIVED (455) CASES: AMC266964/\$3500.00	MAINT 2005/28	- n/a -	3500.00
TOTAL:					\$3,500.00

PAYMENT INFORMATION			
NOTE: Items will appear on credit card statement as "Bureau of Land Management".			
1	AMOUNT:	\$1,750.00	POSTMARKED: N/A
	TYPE:	CASH	RECEIVED: 08/18/2004
	NAME:	DAVID KINZENBAW BROWN, BEVERLY 10502 CHERRY TREE LN SUN CITY AZ 85373	
2	AMOUNT:	\$1,750.00	POSTMARKED: N/A
	TYPE:	CREDIT CARD	RECEIVED: 08/18/2004
	NAME:	DAVID KINZENBAW BROWN, BEVERLY 10502 CHERRY TREE LN SUN CITY AZ 85373	
	CARD NO:	XXXXXXXXXXXX2786	AUTH CODE: 092097
	NAME ON CARD:	BROWN/BEVERLY M	
	EXPIRES:	04/30/2005	
	SIGNATURE:		

9/23/03 TSS

ENTERED INTO COMPUTER

United States Department of the Interior
Bureau of Land Management
 BUSINESS & SUPPORT SVCS DIV
 222 N CENTRAL AVE
 PHOENIX, AZ 85004 -2203
 Phone: (602) 417-9200

Receipt	
No:	748588

Transaction #: 778237
Date of Transaction: 09/09/2003

CUSTOMER:	DAVID KINZENBAW 10502 CHERRY TREE LN SUN CITY, AZ 85373
------------------	---

LINE #	QTY	DESCRIPTION	REMARKS	UNIT PRICE	TOTAL
1	2.00	LOCATABLE MINERALS / MINING CLAIMS-NEW, UNADJUDI, ONE OR MORE AUTH NO'S / NEW MINING CLAIM LOCATION FEE \$25(1993) CASES: AMC358408/\$25.00, AMC358409/\$25.00		- n/a -	50.00
2	2.00	LOCATABLE MINERALS / MINING CLAIMS-NEW, UNADJUDI, ONE OR MORE AUTH NO'S / NEW MINING CLAIM SVC CHG \$10 (1930) CASES: AMC358408/\$10.00, AMC358409/\$10.00		- n/a -	20.00
3	2.00	LOCATABLE MINERALS / MINING CLAIMS-NEW, UNADJUDI, ONE OR MORE AUTH NO'S / NEW MINING CLM MAINT FEE \$100(1993) CASES: AMC358408/\$100.00, AMC358409/\$100.00		- n/a -	200.00
TOTAL:					\$270.00

PAYMENT INFORMATION

NOTE: Items will appear on credit card statement as "Bureau of Land Management".

1	AMOUNT:	\$135.00	POSTMARKED:	N/A
	TYPE:	CREDIT CARD	RECEIVED:	09/09/2003
	NAME:	KINZENBAW, DAVID R 10502 CHERRY TREE LN SUN CITY AZ 85373		
	CARD NO:	XXXXXXXXXXXX9142	AUTH CODE:	110996
	NAME ON CARD:	KINZENBAW/DAVID/R		
	EXPIRES:	06/30/2007		
	SIGNATURE:			
2	AMOUNT:	\$135.00	POSTMARKED:	N/A
	TYPE:	CHECK	RECEIVED:	09/09/2003
	CHECK NO:	1931		
	NAME:	BROWN, BEVERLY M 10502 CHERRY TREE LN SUN CITY AZ 85373		

NOTICE!!

These documents have been scanned!

Do not place un-scanned documents beneath this notice!

Do not remove this notice from this file!

GPO Jacket No. 560-102
Print Order 61540
Rise Business Services, LLC
Job=AZ15 6/6/2019



Box Number= AZ15122



Claim Begin-End: AMC358408-AMC358409

2 Correspondence



AZ15122-11

AMC357873-AMC358493

**NO
DOCUMENTS
FOUND**

NO DOCUMENTS FOUND
NO DOCUMENTS FOUND

NOTICE!!

These documents have been scanned!

Do not place un-scanned documents beneath this notice!

Do not remove this notice from this file!

GPO Jacket No. 560-102
Print Order 61540
Rise Business Services, LLC
Job=AZ15 6/6/2019



Box Number= AZ15122



Claim Begin-End: AMC358408-AMC358409

3 Transfers



AZ15122-11

AMC357873-AMC358493

**NO
DOCUMENTS
FOUND**

NO DOCUMENTS FOUND
NO DOCUMENTS FOUND

NOTICE!!

These documents have been scanned!

Do not place un-scanned documents beneath this notice!

Do not remove this notice from this file!

GPO Jacket No. 560-102
Print Order 61540
Rise Business Services, LLC
Job=AZ15 6/6/2019



Box Number= AZ15122



Claim Begin-End: AMC358408-AMC358409

4 Annual Filings



AZ15122-11

AMC357873-AMC358493

353269 277387 356328 353844
 363920 354046 358408 354046
 362141 266964 355276
 351675 268020 355354
 355375

MAINTENANCE FEE PAYMENT

Claimant Name: Beverly Brown/David Kinzenbaur
 Address: 10502 Cherry Tree Ln.
 City: Sun City State: AZ Zip: 85373
 Telephone: C. 623-512-6895 Dave 623-680-2999
 E-mail address: _____
 Signature: _____

BLM
Date
Stamp

PHOENIX, ARIZONA

2018 AUG 21 A 10: 59

RECEIVED
BLM AZ STATE OFFICE

Check here if this is a change of address.

LINE NO.	AMC NUMBER	CLAIM/SITE NAME	COUNTY RECORDER DATA (If available)	TWP	RNG	SEC
1	353844	Red Rooster	Maricopa	7N	3W	21
2	354046	Catclaw #1	Maricopa	7N	3W	13
3	354047	Catclaw #2	Maricopa	7N	3W	13
4	355277	Catclaw #3	Maricopa	7N	3W	24
5	355354	Catclaw #4	Maricopa	7N	3W	13
6	355375	Catclaw #5	Maricopa	7N	3W	24
7	355376	Catclaw #6	Maricopa	7N	3W	24
8	356330	Catclaw #7	Maricopa	7N	3W	24
9	358409	Havelina #1	Maricopa	7N	3W	22
10	358408	Havelina #2	Maricopa	7N	3W	22

List additional claims on Form MCF114.

No. of Claims*: 32 x \$155 = 4960
 Check No: _____ Init. PET
 Receipt No.: 4240647
 For BLM Use Only

Bureau of Land Management
 Arizona State Office
www.blm.gov/az/

* \$155 per lode mining claim, mill site, or tunnel site; and \$155 for each 20 acres or portion thereof for each placer mining claim.

Form: MCF112
 Revised July 2014

This form is available from the Arizona Geological Survey and may be reproduced.

ENTERED
 AUG 27 2018
 BY: Ran

SUPPLEMENTAL ATTACHMENT

May be used with the following forms for listing additional mining claims:
Check One.

- Affidavit of Performance of Annual Work
- Maintenance Fee Payment
- Notice of Intent to Hold Mining Claims
- Notice of Non-Liability for Labor and Materials Furnished
- Quit claim Deed

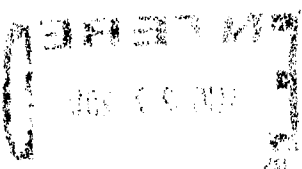
BLM
Date
Stamp

RECEIVED
BLM AZ STATE OFFICE
PHOENIX, ARIZONA
2018 AUG 21
A 10:59

LINE NO.	AMC NUMBER	CLAIM/SITE NAME	COUNTY RECORDER DATA (If available)	TWP	RANGE	SEC
11	266964	DonKey#1	yav.	8N	3W	35
12	266965	DonKey#2	yav.	8N	3W	35
13	266966	DonKey#3	yav.	8N	3W	35
14	268020	DonKey#4	yav.	8N	3W	35
15	268021	DonKey#5	yav.	8N	3W	35
16	268022	DonKey#6	yav.	8N	3W	35
17	277387	DonKey#7	yav.	8N	3W	35
18	277388	DonKey#8	yav.	8N	3W	35
19	354048	DonKey#9	yav.	8N	3W	35
20	354049	DonKey#10	yav.	8N	3W	35
21	356328	Buzzard#1	yav.	7N	3W	12
22	356329	Buzzard#2	yav.	7N	3W	12
23	362141	Buzzard#3	yav.	7N	3W	12
24	351675	Select#1	yav.	7N	3W	10
25	351676	Select#2	yav.	7N	3W	10
26	351677	Select#3	yav.	7N	3W	10
27	353269	Hog	yav.	8N	3W	36
28	363922	Old Mill#1	yav.	7N	3W	10
29	363923	Old Mill#2	yav.	7N	3W	10

Form MCF114
Revised July 2014

This form is available from the Arizona Geological Survey and may be reproduced.



SUPPLEMENTAL ATTACHMENT

May be used with the following forms for listing additional mining claims:

Check One.

- Affidavit of Performance of Annual Work
- Maintenance Fee Payment
- Notice of Intent to Hold Mining Claims
- Notice of Non-Liability for Labor and Materials Furnished
- Quit claim Deed

RECEIVED
 M A Z STATE OFFICE
 PHOENIX, ARIZONA
 2010 AUG 21 A 10:59
 BLM
 Date
 Stamp

LINE NO.	AMC NUMBER	CLAIM/SITE NAME	COUNTY RECORDER DATA (If available)	TWP	RNG	SEC
30	355276	Brass Ring	Maricopa	7N	3W	21
31	363920	Catclaw #8	Maricopa	7N	3W	13
32	363921	Catclaw #9	Maricopa	7N	3W	13

Form MCF114
Revised July 2014

United States Department of the Interior
Bureau of Land Management
 DIV OF LANDS, MINRLS & ENERGY
 ONE N CENTRAL AVE
 PHOENIX, AZ 85004 -4427
 Phone: 602-417-9200

Receipt

No: 4240647

Transaction #: 4356056	
Date of Transaction: 08/21/2018	
CUSTOMER:	
BEVERLY BROWN 10502 W CHERRY TREE LN SUN CITY,AZ 85373-1024 US	

LINE #	QTY	DESCRIPTION	REMARKS	UNIT PRICE	TOTAL
1	1.00	LOCATABLE MINERALS / MINING CLAIMS-NOT NEW-UNADJUD,ONE AUTH NO. ONLY / MINING CLAIM MONEY RECEIVED CASES: AMC353844/\$4960.00	2019 MAINT/32	- n/a -	4960.00
TOTAL:					\$4,960.00

PAYMENT INFORMATION			
NOTE: Items will appear on credit card statement as "Bureau of Land Mgmt CO".			
1	AMOUNT:	2480.00	POSTMARKED: N/A
	TYPE:	CASH	RECEIVED: 08/21/2018
	NAME:	DAVID, KINZENBAW 10502 W CHERRY TREE LN SUN CITY AZ 85373-1024 US	
2	AMOUNT:	2480.00	POSTMARKED: N/A
	TYPE:	CREDIT CARD	RECEIVED: 08/21/2018
	NAME:	BROWN, BEVERLY 10502 W CHERRY TREE LN SUN CITY AZ 85373-1024 US	
	CARD NO:	XXXXXXXXXXXX3407	AUTH CODE: 01664C
	NAME ON CARD:	BEVERLY M BROWN	
	SIGNATURE:		

REMARKS

This receipt was generated by the automated BLM Collections and Billing System and is a paper representation of a portion of the official electronic record contained therein.

United States Department of the Interior
Bureau of Land Management
 DIV OF LANDS, MINRLS & ENERGY
 ONE N CENTRAL AVE
 PHOENIX, AZ 85004 -4427
 Phone: 602-417-9200

Receipt

No: 4240647

Transaction #: 4356056	
Date of Transaction: 08/21/2018	
CUSTOMER:	
BEVERLY BROWN 10502 W CHERRY TREE LN SUN CITY, AZ 85373-1024 US	

LINE #	QTY	DESCRIPTION	REMARKS	UNIT PRICE	TOTAL
1	1.00	LOCATABLE MINERALS / MINING CLAIMS-NOT NEW-UNADJUD, ONE AUTH NO. ONLY / MINING CLAIM MONEY RECEIVED CASES: AMC353844/\$4960.00	2019 MAINT/32	- n/a -	4960.00
TOTAL:					\$4,960.00

PAYMENT INFORMATION			
NOTE: Items will appear on credit card statement as "Bureau of Land Mgmt CO".			
1	AMOUNT:	2480.00	POSTMARKED: N/A
	TYPE:	CASH	RECEIVED: 08/21/2018
	NAME:	DAVID, KINZENBAW 10502 W CHERRY TREE LN SUN CITY AZ 85373-1024 US	
2	AMOUNT:	2480.00	POSTMARKED: N/A
	TYPE:	CREDIT CARD	RECEIVED: 08/21/2018
	NAME:	BROWN, BEVERLY 10502 W CHERRY TREE LN SUN CITY AZ 85373-1024 US	
	CARD NO:	XXXXXXXXXXXX3407	AUTH CODE: 01664C
	NAME ON CARD:	BEVERLY M BROWN	
	SIGNATURE:	<i>Beverly Brown</i>	

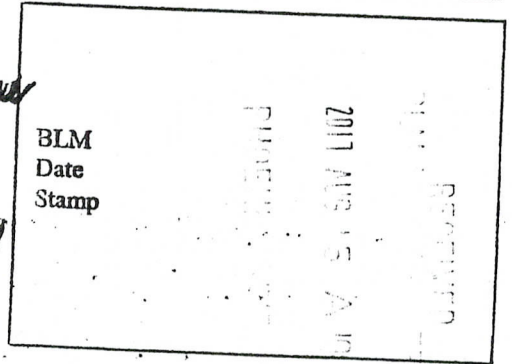
REMARKS

This receipt was generated by the automated BLM Collections and Billing System and is a paper representation of a portion of the official electronic record contained therein.

353269 277387 356328 353844
 363920 356328 358408 354046
 362141 266964 355276
 351675 268020 355354
 355375

MAINTENANCE FEE PAYMENT

Claimant Name: Beverly Brown/David Kinzenbacher
 Address: 10502 Cherry Tree Ln.
 City: Sun City State: AZ Zip: 85373
 Telephone: C. 623-512-6895 Dave 623-680-2999
 E-mail address: _____
 Signature: _____



Check here if this is a change of address.

LINE NO.	AMC NUMBER	CLAIM/SITE NAME	COUNTY RECORDER DATA (If available)	TWP	RNG	SEC
1	353844	Red Roaster	Maricopa	7N	3W	21
2	354046	Catclaw #1	Maricopa	7N	3W	13
3	354047	Catclaw #2	Maricopa	7N	3W	13
4	355277	Catclaw #3	Maricopa	7N	3W	24
5	355354	Catclaw #4	Maricopa	7N	3W	13
6	355375	Catclaw #5	Maricopa	7N	3W	24
7	355376	Catclaw #6	Maricopa	7N	3W	24
8	356330	Catclaw #7	Maricopa	7N	3W	24
9	358409	Havelina #1	Maricopa	7N	3W	22
10	358408	Havelina #2	Maricopa	7N	3W	22

List additional claims on Form MCF114.

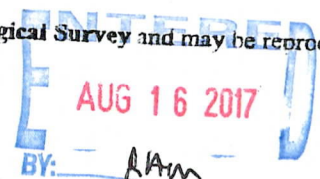
Bureau of Land Management
 Arizona State Office
www.blm.gov/az/

No. of Claims*: 32 x \$155 = 4960
 Check No.: CASH/ARD Init. PETZ
 Receipt No.: 3937486
 For BLM Use Only

* \$155 per lode mining claim, mill site, or tunnel site; and \$155 for each 20 acres or portion thereof for each placer mining claim.

Form: MCF112
 Revised July 2014

This form is available from the Arizona Geological Survey and may be reproduced.



SUPPLEMENTAL ATTACHMENT

May be used with the following forms for listing additional mining claims:

Check One.

- Affidavit of Performance of Annual Work
- Maintenance Fee Payment
- Notice of Intent to Hold Mining Claims
- Notice of Non-Liability for Labor and Materials Furnished
- Quit claim Deed

BLM Date Stamp	PHOENIX	2017 AUG 15	RECEIVED
----------------------	---------	-------------	----------

LINE NO.	AMC NUMBER	CLAIM/SITE NAME	COUNTY RECORDER DATA (If available)	TWP	RNG	SEC
11	266964	DonKey # 1	yav.	8N	3W	35
12	266965	DonKey # 2	yav.	8N	3W	35
13	266966	DonKey # 3	yav.	8N	3W	35
14	268020	DonKey # 4	yav.	8N	3W	35
15	268021	DonKey # 5	yav.	8N	3W	35
16	268022	DonKey # 6	yav.	8N	3W	35
17	277387	DonKey # 7	yav.	8N	3W	35
18	277388	DonKey # 8	yav.	8N	3W	35
19	354048	DonKey # 9	yav.	8N	3W	35
20	354049	DonKey # 10	yav.	8N	3W	35
21	356328	Buzzard # 1	yav.	7N	3W	12
22	356329	Buzzard # 2	yav.	7N	3W	12
23	362141	Buzzard # 3	yav.	7N	3W	12
24	351675	Select # 1	yav.	7N	3W	10
25	351676	Select # 2	yav.	7N	3W	10
26	351677	Select # 3	yav.	7N	3W	10
27	353269	Hog	yav.	8N	3W	36
28	363922	Old Mill # 1	yav.	7N	3W	10
29	363923	Old Mill # 2	yav.	7N	3W	10

Form MCF114
Revised July 2014

**United States Department of the Interior
Bureau of Land Management**

DIV OF LANDS, MINRLS & ENERGY
ONE N CENTRAL AVE
PHOENIX, AZ 85004 -4427
Phone: 602-417-9200

Receipt

No: 3937486

Transaction #: 4047112	
Date of Transaction: 08/15/2017	
CUSTOMER:	
BEVERLY BROWN 10502 W CHERRY TREE LN SUN CITY, AZ 85373-1024 US	

LINE #	QTY	DESCRIPTION	REMARKS	UNIT PRICE	TOTAL
1	1.00	LOCATABLE MINERALS / MINING CLAIMS- NOT NEW-UNADJUD, ONE AUTH NO. ONLY / MINING CLAIM MONEY RECEIVED CASES: AMC353844/\$4960.00	2018 MAINT/32	- n/a -	4960.00
TOTAL:					\$4,960.00

PAYMENT INFORMATION			
NOTE: Items will appear on credit card statement as "Bureau of Land Mgmt CO".			
1	AMOUNT:	2500.00	POSTMARKED: N/A
	TYPE:	CASH	RECEIVED: 08/15/2017
	NAME:	BROWN, BEVERLY 10502 W CHERRY TREE LN SUN CITY AZ 85373-1024 US	
2	AMOUNT:	2460.00	POSTMARKED: N/A
	TYPE:	CREDIT CARD	RECEIVED: 08/15/2017
	NAME:	BROWN, BEVERLY 10502 W CHERRY TREE LN SUN CITY AZ 85373-1024 US	
	CARD NO:	XXXXXXXXXXXX3407	AUTH CODE: 05139C
	NAME ON CARD:	BEVERLY M BROWN	
	EXPIRES:	03/2018	
	SIGNATURE:		

REMARKS

266964 355276
 268020 355354
 277387 355375
 351675 356328
 353269 358408
 353844 362141
 354046 363920

RECEIVED
 ARIZONA STATE OFFICE
 2016 AUG 22 A 10: 51
 PHOENIX, ARIZONA

MAINTENANCE FEE PAYMENT

Claimant Name: Beverly Brown/David Kinzenbaur
 Address: 10502 Cherry Tree Ln.
 City: Sun City State: AZ Zip: 85373
 Telephone: C. 623-512-6895 Dave 623-680-2999
 E-mail address: _____
 Signature: Beverly Brown/Dave Kinzenbaur

BLM
 Date
 Stamp

Check here if this is a change of address.

LINE NO.	AMC NUMBER	CLAIM/SITE NAME	COUNTY RECORDER DATA (If available)	TWP	RNG	SEC
1	353844	Red Roaster	Maricopa	7N	3W	21
2	354046	Catclaw #1	Maricopa	7N	3W	13
3	354047	Catclaw #2	Maricopa	7N	3W	13
4	355277	Catclaw #3	Maricopa	7N	3W	24
5	355354	Catclaw #4	Maricopa	7N	3W	13
6	355375	Catclaw #5	Maricopa	7N	3W	24
7	355376	Catclaw #6	Maricopa	7N	3W	24
8	356330	Catclaw #7	Maricopa	7N	3W	24
9	358409	Havelina #1	Maricopa	7N	3W	22
10	358408	Havelina #2	Maricopa	7N	3W	22

List additional claims on Form MCF114.

No. of Claims*: 32 x \$155 = 4960
 Check No: CC-Cash Init. YMC
 Receipt No.: 3636726
 For BLM Use Only

Bureau of Land Management
 Arizona State Office
www.blm.gov/az/

* \$155 per lode mining claim, mill site, or tunnel site; and \$155 for each 20 acres or portion thereof for each placer mining claim.

Form: MCF112
 Revised July 2014

SUPPLEMENTAL ATTACHMENT

May be used with the following forms for listing additional mining claims:

Check One.

- Affidavit of Performance of Annual Work
- Maintenance Fee Payment
- Notice of Intent to Hold Mining Claims
- Notice of Non-Liability for Labor and Materials Furnished
- Quit claim Deed

BLM Date Stamp	RECEIVED BLM AZ STATE OFFICE 2016 AUG 22 A 10:57 PHOENIX, ARIZONA
----------------------	--

LINE NO.	AMC NUMBER	CLAIM/SITE NAME	COUNTY RECORDER DATA (If available)	TWP	RNG	SEC
11	266964	DonKey#1	Yav.	8N	3W	35
12	266965	DonKey#2	Yav.	8N	3W	35
13	266966	DonKey#3	Yav.	8N	3W	35
14	268020	DonKey#4	Yav.	8N	3W	35
15	268021	DonKey#5	Yav.	8N	3W	35
16	268022	DonKey#6	Yav.	8N	3W	35
17	277387	DonKey#7	Yav.	8N	3W	35
18	277388	DonKey#8	Yav.	8N	3W	35
19	354048	DonKey#9	Yav.	8N	3W	35
20	354049	DonKey#10	Yav.	8N	3W	35
21	356328	Buzzard#1	Yav.	7N	3W	12
22	356329	Buzzard#2	Yav.	7N	3W	12
23	362141	Buzzard#3	Yav.	7N	3W	12
24	351675	Select#1	Yav.	7N	3W	10
25	351676	Select#2	Yav.	7N	3W	10
26	351677	Select#3	Yav.	7N	3W	10
27	353269	Hog	Yav.	8N	3W	36
28	363922	Old Mill#1	Yav.	7N	3W	10
29	363923	Old Mill#2	Yav.	7N	3W	10

Form MCF114
Revised July 2014

United States Department of the Interior
Bureau of Land Management
 DIV OF LANDS, MINRLS & ENERGY
 ONE N CENTRAL AVE
 PHOENIX, AZ 85004 -4427
 Phone: 602-417-9200

Receipt

No: 3636726


Transaction #: 3740593	
Date of Transaction: 08/22/2016	
CUSTOMER:	
BEVERLY BROWN 10502 W CHERRY TREE LN SUN CITY, AZ 85373-1024 US	

LINE #	QTY	DESCRIPTION	REMARKS	UNIT PRICE	TOTAL
1	1.00	LOCATABLE MINERALS / MINING CLAIMS- NOT NEW-UNADJUD, ONE AUTH NO. ONLY / MINING CLAIM MONEY RECEIVED CASES: AMC353844/\$4960.00	MAINT 2017/32	- n/a -	4960.00
TOTAL:					\$4,960.00

PAYMENT INFORMATION			
NOTE: Items will appear on credit card statement as "Bureau of Land Mgmt CO".			
1	AMOUNT:	2480.00	POSTMARKED: N/A
	TYPE:	CASH	RECEIVED: 08/22/2016
	NAME:	KINZENBAW, DAVID 13047 N 19TH ST PHOENIX AZ 85022 US	
2	AMOUNT:	2480.00	POSTMARKED: N/A
	TYPE:	CREDIT CARD	RECEIVED: 08/22/2016
	NAME:	BROWN, BEVERLY 10502 W CHERRY TREE LN SUN CITY AZ 85373-1024 US	
	CARD NO:	XXXXXXXXXXXX3407	AUTH CODE: 09305C
	NAME ON CARD:	BEVERLY M BROWN	
	EXPIRES:	03/2018	
	SIGNATURE:		

REMARKS

ENTERED
AUG 24 2016
 BY: *[Signature]*



This receipt was generated by the automated BLM Collections and Billing System and is a paper representation of a portion of the official electronic record contained therein.

363920

~~358408~~

358408

353844

355276

~~355276~~

266964

354046

355276

362141

268020

355354

351675

277387

355375

353269

354046

356328

MAINTENANCE FEE PAYMENT

Claimant Name: Beverly Brown / David Kinzenbaw

Address: 10502 Cherry Tree LN

City: SUN City State: AZ Zip: 85373

Telephone: C. 623-512-6895 Dave C.

E-mail address: bev.Brown@CenturyLink.Com

Signature: _____

BLM Date Stamp	2015 AUG 18 A 10: 52	RECEIVED BLM AZ STATE OFFICE PHOENIX, ARIZONA
----------------------	----------------------	---

Check here if this is a change of address.

LINE NO.	AMC NUMBER	CLAIM/SITE NAME	COUNTY RECORDER DATA (If available)	TWP	RNG	SEC
1	353844	Red Rooster	Maricopa	7N	3W	21
2	354046	Catclaw # 1	Maricopa	7N	3W	13
3	354047	Catclaw # 2	Maricopa	7N	3W	13
4	355277	Catclaw # 3	Maricopa	7N	3W	24
5	355354	Catclaw # 4	Maricopa	7N	3W	13
6	355375	Catclaw # 5	Maricopa	7N	3W	24
7	355376	Catclaw # 6	Maricopa	7N	3W	24
8	356330	Catclaw # 7	Maricopa	7N	3W	24
9	358409	Havelina # 1	Maricopa	7N	3W	22
10	358408	Havelina # 2	Maricopa	7N	3W	22

List additional claims on Form MCF114.

Bureau of Land Management
Arizona State Office
www.blm.gov/az/

No. of Claims: <u>32</u> x \$155 = <u>4,960</u>
Check No: <u>CCF Cash</u> Unit. <u>YML</u>
Receipt No.: <u>3369773</u>
For BLM Use Only

Form: MCF112
Revised July 2009

This form is available from the Arizona Department of Mines and Mineral Resources and may be reproduced.

BY: Ram

SUPPLEMENTAL ATTACHMENT

May be used with the following forms for listing additional mining claims:

Check One.

- Affidavit of Performance of Annual Work
- Maintenance Fee Payment
- Notice of Intent to Hold Mining Claims
- Notice of Non-Liability for Labor and Materials Furnished

RECEIVED
BLM AZ STATE OFFICE
2015 AUG 18 A 10:00
PHOENIX, ARIZONA

BLM
Date
Stamp

LINE NO.	AMC NUMBER	CLAIM/SITE NAME	COUNTY RECORDER DATA (if available)	TWP	RNG	SEC
11	266964	Don Key #1	yav.	8N	3W	35
12	266965	Don Key #2	yav.	8N	3W	35
13	266966	Don Key #3	yav.	8N	3W	35
14	268020	Don Key #4	yav.	8N	3W	35
15	268021	Don Key #5	yav.	8N	3W	35
16	268022	Don Key #6	yav.	8N	3W	35
17	277387	Don Key #7	yav.	8N	3W	35
18	277388	Don Key #8	yav.	8N	3W	35
19	354048	Don Key #9	yav.	8N	3W	35
20	354049	Don Key #10	yav.	8N	3W	35
21	356328	Buzzard #1	yav.	7N	3W	12
22	356329	Buzzard #2	yav.	7N	3W	12
23	362141	Buzzard #3	yav.	7N	3W	12
24	351676	Select # 1	yav.	7N	3W	10
25	351676	Select # 2	yav.	7N	3W	10
26	351677	Select #3	yav.	7N	3W	10
27	353269	Hog	yav.	8N	3W	36
28	363922	Old mill #1	yav.	7N	3W	10
29	363923	Old mill #2	yav.	7N	3W	10

Form MCF114
Revised June 2005

This form is available from the Arizona Department of Mines & Mineral Resources and may be reproduced.

United States Department of the Interior
Bureau of Land Management
 LANDS/RECREATION & PLANNING
 ONE N CENTRAL AVE
 PHOENIX, AZ 85004 -2203
 Phone: 602-417-9200

Receipt

No: 3369773

Transaction #: 3467931	
Date of Transaction: 08/18/2015	
CUSTOMER:	
BEVERLY BROWN 10502 W CHERRY TREE LN SUN CITY, AZ 85373-1024 US	

LINE #	QTY	DESCRIPTION	REMARKS	UNIT PRICE	TOTAL
1	1.00	LOCATABLE MINERALS / MINING CLAIMS- NOT NEW-UNADJUD, ONE AUTH NO. ONLY / MINING CLAIM MONEY RECEIVED CASES: AMC353844/\$4960.00	MAINT 2016/32	- n/a -	4960.00
TOTAL:					\$4,960.00

PAYMENT INFORMATION			
NOTE: Items will appear on credit card statement as "Bureau of Land Mgmt CO".			
1	AMOUNT:	2480.00	POSTMARKED: N/A
	TYPE:	CASH	RECEIVED: 08/18/2015
	NAME:	BROWN, BEVERLY 10502 W CHERRY TREE LN SUN CITY AZ 85373-1024 US	
2	AMOUNT:	2480.00	POSTMARKED: N/A
	TYPE:	CREDIT CARD	RECEIVED: 08/18/2015
	NAME:	BROWN, BEVERLY 10502 W CHERRY TREE LN SUN CITY AZ 85373-1024 US	
	CARD NO:	XXXXXXXXXXXX3407	AUTH CODE: 05434C
	NAME ON CARD:	BEVERLY M BROWN	
	EXPIRES:	03/2018	
	SIGNATURE:		

REMARKS
<i>RBM</i>

AMC 266964
 268020
 363920 355276 353844
 355354 277387
 355375 351675
 356328 353269
 358408 354046
 362141

MAINTENANCE FEE PAYMENT

Claimant Name: Beverly Brown/David Kinzenbaw
 Address: 10502 Cherry Tree Ln
 City: SUN City State: AZ Zip: 85373
 Telephone: C. 623-512-6895 Duvoc.
 E-mail address: bev Brown@CenturyLink.Com
 Signature: _____

RECEIVED
 ILM AZ STATE OFFICE
 2014 AUG 19 A 11:05
 PHOENIX, ARIZONA
 BLM
 Date
 Stamp

Check here if this is a change of address.

LINE NO.	AMC NUMBER	CLAIM/SITE NAME	COUNTY RECORDER DATA (If available)	TWP	RNG	SEC
1	353844	Red Rooster	Maricopa	7N	3W	21
2	354046	Catclaw #1	Maricopa	7N	3W	13
3	354047	Catclaw #2	Maricopa	7N	3W	13
4	355277	Catclaw #3	Maricopa	7N	3W	24
5	355354	Catclaw #4	Maricopa	7N	3W	13
6	355375	Catclaw #5	Maricopa	7N	3W	24
7	355376	Catclaw #6	Maricopa	7N	3W	24
8	356330	Catclaw #7	Maricopa	7N	3W	24
9	358409	Havelina #1	Maricopa	7N	3W	22
10	358408	Havelina #2	Maricopa	7N	3W	22

List additional claims on Form MCF114.

Bureau of Land Management
 Arizona State Office
 www.blm.gov/az/

No. of Claims: 32 x \$155 = 4,960
 Check No. CC cash Init. 4ME
 Receipt No.: 3105837
 For BLM Use Only

Form: MCF112
 Revised July 2009

This form is available from the Arizona Department of Mines and Mineral Resources and may be reproduced.

~~# 317710~~

ENTERED
 AUG 22 2014
 BY: RAM

SUPPLEMENTAL ATTACHMENT

May be used with the following forms for listing additional mining claims:

Check One.

- Affidavit of Performance of Annual Work
- Maintenance Fee Payment
- Notice of Intent to Hold Mining Claims
- Notice of Non-Liability for Labor and Materials Furnished

BLM Date Stamp	PHOENIX, ARIZONA	2014 AUG 19 A 11:05	RECEIVED IMAZ STATE OFFICE
----------------------	------------------	---------------------	-------------------------------

LINE NO.	AMC NUMBER	CLAIM/SITE NAME	COUNTY RECORDER DATA (If available)	TWP	RNG	SEC
11	266964	Don Key #1	yav.	8N	3W	35
12	266965	Don Key #2	yav.	8N	3W	35
13	266966	Don Key #3	yav.	8N	3W	35
14	268020	Don Key #4	yav.	8N	3W	35
15	268021	Don Key #5	yav.	8N	3W	35
16	268022	Don Key #6	yav.	8N	3W	35
17	277387	Don Key #7	yav.	8N	3W	35
18	277388	Don Key #8	yav.	8N	3W	35
19	354048	Don Key #9	yav.	8N	3W	35
20	354049	Don Key #10	yav.	8N	3W	35
21	356328	Buzzard #1	yav.	7N	3W	12
22	356329	Buzzard #2	yav.	7N	3W	12
23	362141	Buzzard #3	yav.	7N	3W	12
24	351675	Select # 1	yav.	7N	3W	10
25	351676	Select # 2	yav.	7N	3W	10
26	351677	Select #3	yav.	7N	3W	10
27	353269	Hog	yav.	8N	3W	36
28	363922	Old Mill #1	yav.	7N	3W	10
29	363923	Old mill #2	yav.	7N	3W	10

Form MCF114
Revised June 2005

United States Department of the Interior
Bureau of Land Management
 LANDS/RECREATION & PLANNING
 ONE N CENTRAL AVE
 PHOENIX, AZ 85004 -2203
 Phone: 602-417-9200

NOTE
 AUG 22 2014
 BY: *RAM*

Receipt

No: 3105837

Transaction #: 3197101	
Date of Transaction: 08/19/2014	
CUSTOMER:	
BEVERLY BROWN 10502 W CHERRY TREE LN SUN CITY, AZ 85373-1024 US	

LINE #	QTY	DESCRIPTION	REMARKS	UNIT PRICE	TOTAL
1	1.00	LOCATABLE MINERALS / MINING CLAIMS- NOT NEW-UNADJUD, ONE AUTH NO. ONLY / MINING CLAIM MONEY RECEIVED CASES: AMC353844/\$4960.00	MAINT 2015/32	- n/a -	4960.00
TOTAL:					\$4,960.00

PAYMENT INFORMATION			
NOTE: Items will appear on credit card statement as "Bureau of Land Mgmt CO".			
1	AMOUNT:	2480.00	POSTMARKED: N/A
	TYPE:	CASH	RECEIVED: 08/19/2014
	NAME:	KINZENBAW, DAVID 10502 W CHERRY TREE LN SUN CITY AZ 85373-1024 US	
2	AMOUNT:	2480.00	POSTMARKED: N/A
	TYPE:	CREDIT CARD	RECEIVED: 08/19/2014
	NAME:	BROWN, BEVERLY 10502 W CHERRY TREE LN SUN CITY AZ 85373-1024 US	
	CARD NO:	XXXXXXXXXXXX3407	AUTH CODE: 08143B
	NAME ON CARD:	BEVERLY M BROWN	
	EXPIRES:	03/2016	
	SIGNATURE:		

REMARKS

This receipt was generated by the automated BLM Collections and Billing System and is a paper representation of a portion of the official electronic record contained therein.

Lead file #s For B. Brown

353844

354046

355276

355354

355375

356328

358408

266964

268020

277387

354046

362141

351675

353269

363920

MAINTENANCE FEE PAYMENT

Claimant Name: Beverly Brown / David Kinzenbaw
 Address: 10502 Cherry Tree LN
 City: SUN CITY State: AZ Zip: 85373
 Telephone: C. 623-512-6895 Dave C.
 E-mail address: bev.brown@centurylink.com
 Signature: Beverly Brown / David R. Kinzenbaw

Check here if this is a change of address.

RECEIVED
 BLM AZ STATE OFFICE
 2013 AUG - 6 A 11:47
 PHOENIX, ARIZONA
 BLM
 Date
 Stamp

LINE NO.	AMC NUMBER	CLAIM/SITE NAME	COUNTY RECORDER DATA (If available)	TWP	RNG	SEC
1 -	353844	Red Rooster	Maricopa	7N	3W	21
2	354046	Catclaw #1	Maricopa	7N	3W	13
3 -	354047	Catclaw #2	Maricopa	7N	3W	13
4 -	355277	Catclaw #3	Maricopa	7N	3W	24
5 -	355354	Catclaw #4	Maricopa	7N	3W	13
6	355375	Catclaw #5	Maricopa	7N	3W	24
7	355976	Catclaw #6	Maricopa	7N	3W	24
8 -	356330	Catclaw #7	Maricopa	7N	3W	24
9	358409	Havelina #1	Maricopa	7N	3W	22
10 -	358408	Havelina #2	Maricopa	7N	3W	22

List additional claims on Form MCF114.

Bureau of Land Management
 Arizona State Office
 www.blm.gov/az/

No. of Claims: 32 x \$140 = 4,480
 Check No: CC 9098 Init. ML
 Receipt No.: 284838
 For BLM Use Only

Form: MCF112
 Revised July 2009

This form is available from the Arizona Department of Mines and Mineral Resources and may be reproduced.

ENTERED INTO COMPUTER
 AUG 13 2013 TS

SUPPLEMENTAL ATTACHMENT

May be used with the following forms for listing additional mining claims:

Check One.

- Affidavit of Performance of Annual Work
- Maintenance Fee Payment
- Notice of Intent to Hold Mining Claims
- Notice of Non-Liability for Labor and Materials Furnished

BLM
Date
Stamp

RECEIVED
BLM AZ STATE OFFICE
2013 AUG - 6 A 11:47
PHOENIX, ARIZONA

LINE NO.	AMC NUMBER	CLAIM/SITE NAME	COUNTY RECORDER DATA (If available)	TWP	RNG	SEC
11	266964	Don Key #1	yav.	8N	3W	35
12	266965	Don Key #2	yav.	8N	3W	35
13	266966	Don Key #3	yav.	8N	3W	35
14	268020	Don Key #4	yav.	8N	3W	35
15	268021	Don Key #5	yav.	8N	3W	35
16	268022	Don Key #6	yav.	8N	3W	35
17	277387	Don Key #7	yav.	8N	3W	35
18	277388	Don Key #8	yav.	8N	3W	35
19	354048	Don Key #9	yav.	8N	3W	35
20	354049	Don Key #10	yav.	8N	3W	35
21	356328	Buzzard #1	yav.	7N	3W	12
22	356329	Buzzard #2	yav.	7N	3W	12
23	362141	Buzzard #3	yav.	7N	3W	12
24	351675	Select # 1	yav.	7N	3W	10
25	351676	Select # 2	yav.	7N	3W	10
26	351677	Select #3	yav.	7N	3W	10
27	353219	Hog	yav.	8N	3W	36
28	363922	Old mill #1	yav.	7N	3W	10
29	363923	Old mill #2	yav.	7N	3W	10

Form MCF114
Revised June 2005

SUPPLEMENTAL ATTACHMENT

May be used with the following forms for listing additional mining claims:

Check One.

- Affidavit of Performance of Annual Work
- Maintenance Fee Payment
- Notice of Intent to Hold Mining Claims
- Notice of Non-Liability for Labor and Materials Furnished

BLM
Date
Stamp

PHOENIX, ARIZONA

2013 AUG - 6 A 11 11

RECEIVED
BLM AZ STATE OFFICE

LINE NO.	AMC NUMBER	CLAIM/SITE NAME	COUNTY RECORDER DATA (If available)	TWP	RNG	SEC
- 30	355276	Brass King	Maricopa	7N	3W	21
31	363920	Cate law # 8	Maricopa	7N	3W	13
- 32	363921	Cate law # 9	Maricopa	7N	3W	13

Form MCF114
Revised June 2005

This form is available from the Arizona Department of Mines & Mineral Resources and may be reproduced.

United States Department of the Interior

Bureau of Land Management

LANDS/RECREATION & PLANNING

ONE N CENTRAL AVE

PHOENIX, AZ 85004 -2203

Phone: 602-417-9200

Receipt

No:

2848381

Transaction #: 2934077

Date of Transaction: 08/06/2013

CUSTOMER:

BEVERLY BROWN
10502 W CHERRY TREE LN
SUN CITY, AZ 85373-1024 US

LINE #	QTY	DESCRIPTION	REMARKS	UNIT PRICE	TOTAL
1	1.00	LOCATABLE MINERALS / MINING CLAIMS-NOT NEW-UNADJUD, ONE AUTH NO. ONLY / MINING CLAIM MONEY RECEIVED CASES: AMC353844/\$4480.00	MAINT 2014/32	- n/a -	4480.00
TOTAL:					\$4,480.00

PAYMENT INFORMATION

NOTE: Items will appear on credit card statement as "Bureau of Land Mgmt CO".

1	AMOUNT:	2240.00	POSTMARKED:	N/A
	TYPE:	CASH	RECEIVED:	08/06/2013
	NAME:	KINZENBAW, DAVID 13047 N 19TH ST PHOENIX AZ 85022 US		
2	AMOUNT:	2240.00	POSTMARKED:	N/A
	TYPE:	CREDIT CARD	RECEIVED:	08/06/2013
	NAME:	BROWN, BEVERLY 10502 W CHERRY TREE LN SUN CITY AZ 85373-1024 US		
	CARD NO:	XXXXXXXXXXXX8512	AUTH CODE:	01714C
	NAME ON CARD:	BEVERLY M BROWN		
	EXPIRES:	06/2015		
	SIGNATURE:			

REMARKS

This receipt was generated by the automated BLM Collections and Billing System and is a paper representation of a portion of the official electronic record contained therein.

Amc 353844
 353269
 351675
 354046
 355276
 355354

Amc 355375
 356328
 358408
 362141
 363920

MAINTENANCE FEE PAYMENT

Claimant Name: Beverly Brown / David Kinzenbaw
 Address: 10502 Cherry Tree LN
 City: Sun City State: AZ Zip: 85373
 Telephone: H623-972-0057-C. 623 512 6895
 E-mail address: bevbrown@centurylink.net
 Signature: Beverly Brown / David R. Kinzenbaw

RECEIVED
 BLM AZ STATE OFFICE
 2012 AUG - 7 A 10: 47
 PHOENIX, ARIZONA
 BLM
 Date
 Stamp

Check here if this is a change of address.

LINE NO.	AMC NUMBER	CLAIM/SITE NAME	COUNTY RECORDER DATA (If available)	TWP	RNG	SEC
1	353844	Red Rooster	Maricopa	7N	3W	21
2	354046	Catclaw # 1	Maricopa	7N	3W	13
3	354047	Catclaw # 2	Maricopa	7N	3W	13
4	355277	Catclaw # 3	Maricopa	7N	3W	24
5	355354	Catclaw # 4	Maricopa	7N	3W	13
6	355375	Catclaw # 5	Maricopa	7N	3W	24
7	355376	Catclaw # 6	Maricopa	7N	3W	24
8	356330	Catclaw # 7	Maricopa	7N	3W	24
9	358409	Havelina # 1	Maricopa	7N	3W	22
10	358408	Havelina # 2	Maricopa	7N	3W	22

List additional claims on Form MCF114.

Bureau of Land Management
 Arizona State Office
 www.blm.gov/az/

No. of Claims: 22 x \$140 = 3,080
 Check No: CC & Cash hit. JME
 Receipt No.: 2624523
 For BLM Use Only

Form: MCF112
 Revised July 2009

This form is available from the Arizona Department of Mines and Mineral Resources and may be reproduced.

ENTERED INTO COMPUTER
 8/21/12 AT

SUPPLEMENTAL ATTACHMENT

May be used with the following forms for listing additional mining claims:

Check One.

- Affidavit of Performance of Annual Work
- Maintenance Fee Payment
- Notice of Intent to Hold Mining Claims
- Notice of Non-Liability for Labor and Materials Furnished

RECEIVED
 BLM AZ STATE OFFICE
 2012 AUG - 7 A 10:47
 PHOENIX, ARIZONA
 BLM
 Date
 Stamp

LINE NO.	AMC NUMBER	CLAIM/SITE NAME	COUNTY RECORDER DATA (If available)	TWP	RNG	SEC
11	356328	Buzzard#1	yav.	7N	3W	12
12	356329	Buzzard#2	yav.	7N	3W	12
13	362141	Buzzard#3	yav.	7N	3W	12
14	351675	Select#1	yav.	7N	3W	10
15	351676	Select#2	yav.	7N	3W	10
16	351677	Select#3	yav.	7N	3W	10
17	353269	Hog	yav.	8N	3W	36
18	363922	Old Mill#1	yav.	7N	3W	10
19	363923	Old Mill#2	yav.	7N	3W	10
20	355276	Brass Ring	Maricopa	7N	3W	21
21	363920	Catclaw#8	Maricopa	7N	3W	13
22	363921	Catclaw#9	Maricopa	7N	3W	13

Form MCF114
 Revised June 2005

United States Department of the Interior
Bureau of Land Management
 LANDS/RECREATION & PLANNING
 ONE N CENTRAL AVE
 PHOENIX, AZ 85004 -2203
 Phone: 602-417-9200



Receipt

No:

2624523

Transaction #: 2704920	
Date of Transaction: 08/07/2012	
CUSTOMER:	
BEVERLY BROWN 10502 W CHERRY TREE LN SUN CITY, AZ 85373-1024 US	

LINE #	QTY	DESCRIPTION	REMARKS	UNIT PRICE	TOTAL
1	1.00	LOCATABLE MINERALS / MINING CLAIMS-NOT NEW-UNADJUD, ONE AUTH NO. ONLY / MINING CLAIM MONEY RECEIVED CASES: AMC353844/\$3080.00	<i>Mount 2013/22</i>	- n/a -	3080.00
TOTAL:					\$3,080.00

PAYMENT INFORMATION			
NOTE: Items will appear on credit card statement as "Bureau of Land Mgmt CO".			
1	AMOUNT:	1540.00	POSTMARKED: N/A
	TYPE:	CASH	RECEIVED: 08/07/2012
	NAME:	KINZENBAW, DAVID 13047 N 19TH ST PHOENIX AZ 85022 US	
2	AMOUNT:	1540.00	POSTMARKED: N/A
	TYPE:	CREDIT CARD	RECEIVED: 08/07/2012
	NAME:	BROWN, BEVERLY 10502 W CHERRY TREE LN SUN CITY AZ 85373-1024 US	
	CARD NO:	XXXXXXXXXXXX8512	AUTH CODE: 04732C
	NAME ON CARD:	BEVERLY M BROWN	
	EXPIRES:	06/2015	
	SIGNATURE:		

REMARKS

This receipt was generated by the automated BLM Collections and Billing System and is a paper representation of a portion of the official electronic record contained therein. *Lead Amc #s (PB)*

<i>Amc 353844</i>	<i>Amc 356328</i>	<i>Amc 363920</i>
<i>354046</i>	<i>358408</i>	
<i>355276</i>	<i>362141</i>	
<i>355354</i>	<i>351675</i>	
<i>355375</i>	<i>353269</i>	

AMC 355276
 AMC 363920
 AMC 353269
 AMC 351675
 AMC 362141
 AMC 358408

AMC 353844
 AMC 354046
 AMC 355276
 AMC 355354
 AMC 355375
 AMC 356328

MAINTENANCE FEE PAYMENT

Claimant Name: Beverly Brown/David Nitzebaw
 Address: 10502 Cherry Tree Ln.
 City: San City State: AZ Zip: 85373
 Telephone: 4623-972-0057 C. 623 512 6895
 E-mail address: _____
 Signature: Beverly Brown
 Check here if this is a change of address.

RECEIVED
 ARIZONA STATE OFFICE
 2011 AUG 23 A 10:53
 PHOENIX, ARIZONA
 BLM
 Date
 Stamp

LINE NO.	AMC NUMBER	CLAIM/SITE NAME	COUNTY RECORDER DATA (If available)	TWP	RNG	SEC
1	353844	Red Rooster	Maricopa	7N	3W	21
2	354046	Catclaw #1	Maricopa	7N	3W	13
3	354047	Catclaw #2	Maricopa	7N	3W	13
4	355277	Catclaw #3	Maricopa	7N	3W	24
5	355354	Catclaw #4	Maricopa	7N	3W	13
6	355375	Catclaw #5	Maricopa	7N	3W	24
7	355376	Catclaw #6	Maricopa	7N	3W	24
8	356330	Catclaw #7	Maricopa	7N	3W	24
9	358409	Havelina #1	Maricopa	7N	3W	22
10	358408	Havelina #2	Maricopa	7N	3W	22

List additional claims on Form MCF114.

No. of Claims: 22 x \$140 = 3,080
 Check No: CC-cash Init. MBL
 Receipt No.: 2412709
 For BLM Use Only

Bureau of Land Management
 Arizona State Office
 www.blm.gov/az/

SEP 1 2011
 Cm

Form: MCF112
 Revised July 2009

SUPPLEMENTAL ATTACHMENT

May be used with the following forms for listing additional mining claims:

Check One.

- Affidavit of Performance of Annual Work
- Maintenance Fee Payment
- Notice of Intent to Hold Mining Claims
- Notice of Non-Liability for Labor and Materials Furnished

BLM
Date
Stamp

PHOENIX, ARIZONA
2011 AUG 23 A 10:53

RECEIVED

LINE NO.	AMC NUMBER	CLAIM/SITE NAME	COUNTY RECORDER DATA (If available)	TWP	RNG	SEC
11	356328	Buzzard #1	yav.	7N	3W	12
12	356329	Buzzard #2	yav.	7N	3W	12
13	362141	Buzzard #3	yav.	7N	3W	12
14	351675	Select #1	yav.	7N	3W	10
15	351676	Select #2	yav.	7N	3W	10
16	351677	Select #3	yav.	7N	3W	10
17	353269	Hog	yav.	8N	3W	36
18	363922	Old mill #1	yav.	7N	3W	10
19	363923	Old mill #2	yav.	7N	3W	10
20	355276	Brass Ring	Maricopa	7N	3W	21
21	363920	Catclaw #8	Maricopa	7N	3W	13
22	363921	Catclaw #9	Maricopa	7N	3W	13

Form MCF114
Revised June 2005

United States Department of the Interior
Bureau of Land Management
 LANDS/RECREATION & PLANNING
 ONE N CENTRAL AVE
 PHOENIX, AZ 85004 -2203
 Phone: 602-417-9200

Receipt

No: 2412707

Transaction #: 2488058	
Date of Transaction: 08/23/2011	
CUSTOMER:	
BEVERLY BROWN 10502 W CHERRY TREE LN SUN CITY, AZ 85373-1024 US	

LINE #	QTY	DESCRIPTION	REMARKS	UNIT PRICE	TOTAL
1	1.00	LOCATABLE MINERALS / MINING CLAIMS-NOT NEW-UNADJUD, ONE AUTH NO. ONLY / MINING CLAIM MONEY RECEIVED CASES: AMC353844/\$3080.00	MAINT 2012/22	- n/a -	3080.00
TOTAL:					\$3,080.00

PAYMENT INFORMATION			
NOTE: Items will appear on credit card statement as "Bureau of Land Mgmt CO".			
1	AMOUNT:	1540.00	POSTMARKED: N/A
	TYPE:	CASH	RECEIVED: 08/23/2011
	NAME:	KIZENBAW, DAVID 13047 N 19TH ST PHOENIX AZ 85022 US	
2	AMOUNT:	1540.00	POSTMARKED: N/A
	TYPE:	CREDIT CARD	RECEIVED: 08/23/2011
	NAME:	BROWN, BEVERLY 10502 W CHERRY TREE LN SUN CITY AZ 85373-1024 US	
	CARD NO:	XXXXXXXXXXXX5819	AUTH CODE: 02015C
	NAME ON CARD:	BEVERLY M BROWN	
	EXPIRES:	06/2012	
	SIGNATURE:		

REMARKS

This receipt was generated by the automated BLM Collections and Billing System and is a paper representation of a portion of the official electronic record contained therein.

Receipt: 2191433

AMC	353844
AMC	354046
AMC	355276
AMC	355375
AMC	355354
AMC	356328
AMC	358408
AMC	362141
AMC	351675
AMC	353269
AMC	363920

~~AMC 353844~~
~~AMC 354046~~
~~AMC 355276~~
~~AMC 355375~~
~~AMC 355354~~
~~AMC 356328~~

MAINTENANCE FEE PAYMENT

Claimant Name: Beverly Brown/David Kinzenbaw
 Address: 10502 Cherry Tree Ln.
 City: Sun City State: AZ Zip: 85373 ✓
 Telephone: 623-972-0057
 E-mail address: _____
 Signature: Beverly Brown
 Check here if this is a change of address.

RECEIVED
 FILM AZ STATE OFFICE
 2010 AUG 16 A 10:59
 PHOENIX, ARIZONA
 BLM
 Date
 Stamp

LINE NO.	AMC NUMBER	CLAIM/SITE NAME	COUNTY RECORDER DATA (If available)	TWP	RNG	SEC
1	353844	Red Rooster	Maricopa ✓			
2	354046	Catclaw #1	Maricopa			
3	354047	Catclaw #2	Maricopa			
4	355277	Catclaw #3	Maricopa			
5	355354	Catclaw #4	Maricopa			
6	355375	Catclaw #5	Maricopa			
7	355376	Catclaw #6	Maricopa			
8	356330	Catclaw #7	Maricopa			
9	358409	Havallina #1	Maricopa			
10	358408	Havallina #2	Maricopa			

List additional claims on Form MCF114.

No. of Claims: 22 x \$140 = 3,080
 Check No: CASH Init. SC
 Receipt No.: 2191433
 For BLM Use Only

Bureau of Land Management
 Arizona State Office
www.blm.gov/az/

Form: MCF112
Revised July 2009

This form is available from the Arizona Department of Mines and Mineral Resources and may be reproduced.

10/50

CC 1540
 1540
 3080

SUPPLEMENTAL ATTACHMENT

May be used with the following forms for listing additional mining claims:

Check One.

- Affidavit of Performance of Annual Work
- Maintenance Fee Payment
- Notice of Intent to Hold Mining Claims
- Notice of Non-Liability for Labor and Materials Furnished

RECEIVED
 BLM AZ STATE OFFICE
 200 AUG 16 A 10:59
 PHOENIX, ARIZONA
 BLM
 Date
 Stamp

LINE NO.	AMC NUMBER	CLAIM/SITE NAME	COUNTY RECORDER DATA (If available)	TWP	RNG	SEC
11	356328	Buzzard #1	yav.			
12	356329	Buzzard #2	yav.			
13	362141	Buzzard #3	yav.			
14	351675	Select #1	yav.			
15	351676	Select #2	yav.			
16	351677	Select #3	yav.			
17	353269	Hog	yav.			
18	363922	Old Mill #1	yav.			
19	363923	Old Mill #2	yav.			
20	355276	Brass Ring	Maricopa			
21	363920	Catclaw #8	Maricopa			
22	363921	Catclaw #9	Maricopa			

ENTERED INTO COMPUTER
 AUG 24 2010

Form MCF114
Revised June 2005

12/20

United States Department of the Interior
 Bureau of Land Management
 LANDS/RECREATION & PLANNING
 ONE N CENTRAL AVE
 PHOENIX, AZ 85004 -2203
 Phone:

Receipt

No: 2191433

Transaction #: 2261191		ENTERED INTO COMPUTER
Date of Transaction: 08/16/2010		
CUSTOMER:	BEVERLY BROWN 10502 W CHERRY TREE LN SUN CITY, AZ 85373-1024 US	AUG 24 2010

LINE #	QTY	DESCRIPTION	REMARKS	UNIT PRICE	TOTAL
1	1.00	LOCATABLE MINERALS / MINING CLAIMS-NOT NEW-UNADJUD, ONE AUTH NO. ONLY / MINING CLAIM MONEY RECEIVED CASES: AMC353844/\$3080.00	MAINT (22) 2011	- n/a -	3080.00
TOTAL:					\$3,080.00

PAYMENT INFORMATION			
NOTE: Items will appear on credit card statement as "Bureau of Land Mgmt CO".			
1	AMOUNT:	1540.00	POSTMARKED: N/A
	TYPE:	CASH	RECEIVED: 08/16/2010
	NAME:	BROWN, BEVERLY 10502 W CHERRY TREE LN SUN CITY AZ 85373-1024 US	
2	AMOUNT:	1540.00	POSTMARKED: N/A
	TYPE:	CREDIT CARD	RECEIVED: 08/16/2010
	NAME:	BROWN, BEVERLY 10502 W CHERRY TREE LN SUN CITY AZ 85373-1024 US	
	CARD NO:	XXXXXXXXXXXX2786	AUTH CODE: 07634B
	NAME ON CARD:	BEVERLY BROWN	
	EXPIRES:	05/2012	
	SIGNATURE:		

REMARKS

This receipt was generated by the automated BLM Collections and Billing System and is a paper representation of a portion of the official electronic record contained therein.

Receipt
1980474

AMC 351675 AMC 355276 AMC 356328
 AMC 353269 AMC 355375 AMC 358408
 AMC 354046 AMC 356140 AMC 363920

MAINTENANCE FEE PAYMENT

Claimant Name: Beverly Brown/DAVID Kinzenbaw
 Address: 10502 Cherry Tree LN
 City: Sun City State: AZ Zip: 85373
 Telephone: 623-972-0057
 E-mail address: _____
 Signature: Beverly Brown
 Check here if this is a change of address.

RECEIVED
 AZ STATE OFFICE
 AUG 18 A 11:08
 PHOENIX, ARIZONA
 BLM
 Date
 Stamp

LINE NO.	AMC NUMBER	CLAIM/SITE NAME	COUNTY RECORDER DATA (If available)	TWP	RNG	SEC
✓ 1	353844	Red Rooster	Maricopa			
✓ 2	354046	Catalaw #1	Maricopa			
3	354047	Catalaw #2	Maricopa			
✓ 4	*355277	Catalaw #3	Maricopa			
✓ 5	355354	Catalaw #4	Maricopa			
✓ 6	355375	Catalaw #5	Maricopa			
7	355376	Catalaw #6	Maricopa			
✓ 8	356330	Catalaw #7	Maricopa			
✓ 9	358409	Havalina #1	Maricopa			
✓ 10	358408	Havalina #2	Maricopa			

List additional claims on Form MCF114.

Bureau of Land Management
 Arizona State Office
www.az.blm.gov

No. of Claims: 22 * ¹⁴⁰/₁₂₅ = 3080
 Check No: CC/cash Init. JMC
 Receipt No.: 1980491
 For BLM Use Only

Form: MCF112
 Revised July 2005

This form is available from the Arizona Department of Mines and Mineral Resources and may be reproduced.



SUPPLEMENTAL ATTACHMENT

May be used with the following forms for listing additional mining claims:

Check One.

- Affidavit of Performance of Annual Work
- Maintenance Fee Payment
- Notice of Intent to Hold Mining Claims
- Notice of Non-Liability for Labor and Materials Furnished

RECEIVED
BLMAZ STATE OFFICE

2009 AUG 18 A 11:08
Date
Stamp PHOENIX, ARIZONA

LINE NO.	AMC NUMBER	CLAIM/SITE NAME	COUNTY RECORDER DATA (If available)	TWP	RNG	SEC
✓ 11	356328	Buzzard#1	yav.			
✓ 12	356329	Buzzard#2	yav.			
✓ 13	362141	Buzzard#3	yav.			
✓ 14	351675	Select#1	yav.			
✓ 15	351676	Select#2	yav.			
✓ 16	351677	Select#3	yav.			
✓ 17	353269	Hog	yav.			
✓ 18	363922	Old mill#1	yav.			
✓ 19	363923	Old mill#2	yav.			
✓ 20	355276	Brass Ring	Maricopa			
✓ 21	363920	Cate law#8	Maricopa			
✓ 22	363921	Cate law#9	Maricopa			

Form MCF114
Revised June 2005

United States Department of the Interior

Bureau of Land Management
 BUSINESS & SUPPORT SVCS DIV
 ONE N CENTRAL AVE SUITE 800
 PHOENIX, AZ 85004 -4427
 Phone: (602) 417-9200

Receipt

No:

1980491

Transaction #: 2044530	
Date of Transaction: 08/18/2009	
CUSTOMER:	BEVERLY BROWN 10502 W CHERRY TREE LN SUN CITY, AZ 85373-1024 US

LINE #	QTY	DESCRIPTION	REMARKS	UNIT PRICE	TOTAL
1	1.00	LOCATABLE MINERALS / MINING CLAIMS-NOT NEW-UNADJUD, ONE AUTH NO. ONLY / MINING CLAIM MONEY RECEIVED CASES: AMC353844/\$3080.00	MAINT 2010/22	- n/a -	3080.00
TOTAL:					\$3,080.00

PAYMENT INFORMATION			
NOTE: Items will appear on credit card statement as "Bureau of Land Mgmt CO".			
1	AMOUNT:	1540.00	POSTMARKED: N/A
	TYPE:	CASH	RECEIVED: 08/18/2009
	NAME:	BROWN, BEVERLY 10502 W CHERRY TREE LN SUN CITY AZ 85373-1024 US	
2	AMOUNT:	1540.00	POSTMARKED: N/A
	TYPE:	CREDIT CARD	RECEIVED: 08/18/2009
	NAME:	BROWN, BEVERLY 10502 W CHERRY TREE LN SUN CITY AZ 85373-1024 US	
	CARD NO:	XXXXXXXXXXXX5819	AUTH CODE: 02064C
	NAME ON CARD:	BEVERLY M BROWN	
	EXPIRES:	06/2012	
	SIGNATURE:		

REMARKS

This receipt was generated by the automated BLM Collections and Billing System and is a paper representation of a portion of the official electronic record contained therein.

AMC 363920 AMC 353844
 AMC 354046
 AMC 355276
 AMC 355354
 AMC 355375
 AMC 356328
 AMC 358408
 AMC 362141
 AMC 351675
 AMC 353269

MAINTENANCE FEE PAYMENT

Claimant Name: Beverly Brown / David Kinzenbaw
 Address: 10502 Cherry Tree Ln.
 City: SUN City State: AZ Zip: 85373
 Telephone: 623 972-0057
 E-mail address: _____
 Signature: Beverly Brown
 Check here if this is a change of address.

RECEIVED
 B.L.M. AZ STATE OFFICE
 2008 AUG 12 A 10: 34
 PHOENIX, ARIZONA
 BLM
 Date
 Stamp

LINE NO.	AMC NUMBER	CLAIM/SITE NAME	COUNTY RECORDER DATA (If available)	TWP	RNG	SEC
1	353844	Red Rooster	Maricopa	7N	3W	21
2	354046	Catclaw #1	Maricopa	7N	3W	13
3	354047	Catclaw #2	Maricopa	7N	3W	13
4	355277	Catclaw #3	Maricopa	7N	3W	24
5	355354	Catclaw #4	Maricopa	7N	3W	13
6	355375	Catclaw #5	Maricopa	7N	3W	24
7	355376	Catclaw #6	Maricopa	7N	3W	24
8	356330	Catclaw #7	Maricopa	7N	3W	24
9	358409	Havelina #1	Maricopa	7N	3W	22
10	358408	Havelina #2	Maricopa	7N	3W	22

List additional claims on Form MCF114.

No. of Claims: 22 x \$125 = 2,750
 Check No: Cash & ck 4000 nit. MC
 Receipt No. 1759109
 For BLM Use Only

Bureau of Land Management
 Arizona State Office
www.az.blm.gov

Form: MCF112
 Revised July 2005

This form is available from the Arizona Department of Mines and Mineral Resources and may be reproduced.

ENTERED INTO COMPUTER
 SEP 03 '08

SUPPLEMENTAL ATTACHMENT

May be used with the following forms for listing additional mining claims:

Check One.

- Affidavit of Performance of Annual Work
- Maintenance Fee Payment
- Notice of Intent to Hold Mining Claims
- Notice of Non-Liability for Labor and Materials Furnished

RECEIVED
BLM. AZ STATE OFFICE
2008 AUG 12 A 10 39
PHOENIX, ARIZONA

BLM
Date
Stamp

LINE NO.	AMC NUMBER	CLAIM/SITE NAME	COUNTY RECORDER DATA (If available)	TWP	RANGE	SEC
11	356328	Buzzard #1	yav.	7N	3W	12
12	356329	Buzzard #2	yav.	7N	3W	12
13	362141	Buzzard #3	yav.	7N	3W	12
14	351675	Select #1	yav.	7N	3W	10
15	351676	Select #2	yav.	7N	3W	10
16	351677	Select #3	yav.	7N	3W	10
17	353269	Hog	yav.	8N	3W	36
18	363922	Old Mill #1	yav.	7N	3W	10
19	363923	Old Mill #2	yav.	7N	3W	10
20	355276	Brass Ring	maricopa	7N	3W	21
21	363920	Catclaw #8	maricopa	7N	3W	13
22	363921	Catclaw #9	maricopa	7N	3W	13

Form MCF114
Revised June 2005

This form is available from the Arizona Department of Mines & Mineral Resources and may be reproduced.

United States Department of the Interior

Bureau of Land Management
 BUSINESS & SUPPORT SVCS DIV
 ONE N CENTRAL AVE SUITE 800
 PHOENIX, AZ 85004 -4427
 Phone: (602) 417-9200

Receipt

No:

1759109

Transaction #: 1816595	
Date of Transaction: 08/12/2008	
CUSTOMER:	DAVID KINZENBAW BEVERLY BROWN 10502 CHERRY TREE LN SUN CITY, AZ 85373

LINE #	QTY	DESCRIPTION	REMARKS	UNIT PRICE	TOTAL
1	1.00	LOCATABLE MINERALS / MINING CLAIMS-NOT NEW-UNADJUD, ONE AUTH NO. ONLY / MINING CLAIM MONEY RECEIVED (455) CASES: AMC353844/\$2750.00	MAINT 2009/22	- n/a -	2750.00
TOTAL:					\$2,750.00

PAYMENT INFORMATION			
1	AMOUNT:	\$1,375.00	POSTMARKED: N/A
	TYPE:	CASH	RECEIVED: 08/12/2008
	NAME:	BEVERLY BROWN KINZENBAW, DAVID 10502 CHERRY TREE LN SUN CITY AZ 85373	
2	AMOUNT:	\$1,375.00	POSTMARKED: N/A
	TYPE:	CHECK	RECEIVED: 08/12/2008
	CHECK NO:	4070	
	NAME:	BEVERLY BROWN KINZENBAW, DAVID 10502 CHERRY TREE LN SUN CITY AZ 85373	

REMARKS

This receipt was generated by the automated BLM Collections and Billing System and is a paper representation of a portion of the official electronic record contained therein.

LEAD FILE NUMBERS:

<u>AMC 353844</u>	356328	363920
354046	362141	
355276	351675	
355354	353269	
355375	362917	
356328	363923	
358408	355276	

LEAD AMC SERIAL NUMBER	AMC SERIAL NUMBER(S)	NUMBER OF CLAIM(S)
353844		1
354046	354047, 46	2
355276	355277	2
355354		1
355375	355376, 75	2
356328	356330	1
358408	358408, 09	2
356328	356328, 29	2
362141		1
351675	351675, 76, 77	3
353269		1
362917	363922	1
363923		1
355276		≠
363920	363920	2
363921		

ENTERED INTO COMPUTER

8/21/07 DJJ

AMC 353844
 354046
 355276
 356328
 358408
 356328

MAINTENANCE FEE PAYMENT

Claimant Name: Beverly Brown / David Kizenban
 Address: 10502 Cherry Tree Ln
 City: Sun City State: AZ Zip: 85373
 Telephone: 623-972-0057
 E-mail address: _____
 Signature: Beverly Brown

RECEIVED
 B.L.M. AZ STATE OFFICE
 2007 AUG 13 A 10:46
 PHOENIX, ARIZONA
 BLM
 Date
 Stamp

Check here if this is a change of address.

LINE NO.	AMC NUMBER	CLAIM/SITE NAME	COUNTY RECORDER DATA (If available)	TWP	RNG	SEC
1	353 844	Red Rooster	Maricopa	7N	3W	21
2 L	354 046	Catclaw #1	Maricopa	7N	3W	13
3	354 047	Catclaw #2	Maricopa	7N	3W	13
4	355 277	Catclaw #3	Maricopa	7N	3W	24
5 L	355 354	Catclaw #4	Maricopa	7N	3W	13
6 L	355 375	Catclaw #5	Maricopa	7N	3W	24
7 "	355 376	Catclaw #6	Maricopa	7N	3W	24
8	356 330	Catclaw #7	Maricopa	7N	3W	24
9	358 409	Havalina #1	Maricopa	7N	3W	22
10	358 408	Havalina #2	Maricopa	7N	3W	22

List additional claims on Form MCF114.

Bureau of Land Management
 Arizona State Office
www.az.blm.gov

No. of Claims: 22 x \$125 = 2,750
 Check No: CC Cash Unit: AMC
 Receipt No.: 154278
 For BLM Use Only

Form: MCF112
 Revised July 2005

SUPPLEMENTAL ATTACHMENT

May be used with the following forms for listing additional mining claims:

Check One.

- Affidavit of Performance of Annual Work
- Maintenance Fee Payment
- Notice of Intent to Hold Mining Claims
- Notice of Non-Liability for Labor and Materials Furnished

RECEIVED
 BLM, AZ STATE OFFICE
 2007 AUG 13 A 10:46
 PHOENIX, ARIZONA
 BLM
 Date
 Stamp

LINE NO.	AMC NUMBER	CLAIM/SITE NAME	COUNTY RECORDER DATA (If available)	TWP	RNG	SEC
L 11	356328	Buzzard #1	yav.	7N	3W	12
" 12	356329	Buzzard #2	yav.	7N	3W	12
L 13	362141	Buzzard #3	yav.	7N	3W	12
L 14	351675	Select #1	yav.	7N	3W	10
" 15	351676	Select #2	yav.	7N	3W	10
" 16	351677	Select #3	yav.	7N	3W	10
L 17	353269	Hog	yav.	8N	3W	36
362917 L 18	363922	Old mill #1	yav.	7N	3W	10
L 19	363923	Old mill #2	yav.	7N	3W	10
L 20	355276	Brass Ring	Maricopa	7N	3W	21
L 21	363920	Catclaw #8	Maricopa	7N	3W	13
" 22	363921	Catclaw #9	Maricopa	7N	3W	13

Form MCF114
 Revised June 2005

This form is available from the Arizona Department of Mines & Mineral Resources and may be reproduced.

United States Department of the Interior
Bureau of Land Management
 BUSINESS & SUPPORT SVCS DIV
 ONE N CENTRAL AVE SUITE 800
 PHOENIX, AZ 85004 -4427
 Phone: (602) 417-9200

Receipt

No: 1542178

Transaction #: 1593527	
Date of Transaction: 08/13/2007	
CUSTOMER:	BEVERLY BROWN DAVID KIZENBAW 10502 CHERRY TREE LN SUN CITY, AZ 85373

LINE #	QTY	DESCRIPTION	REMARKS	UNIT PRICE	TOTAL
1	1.00	LOCATABLE MINERALS / MINING CLAIMS- NOT NEW-UNADJUD, ONE AUTH NO. ONLY / MINING CLAIM MONEY RECEIVED (455) CASES: AMC353844/\$2750.00	<i>Land 22</i>	- n/a -	2750.00
TOTAL:					\$2,750.00

PAYMENT INFORMATION			
NOTE: Items will appear on credit card statement as "Bureau of Land Management".			
1	AMOUNT:	\$1,375.00	POSTMARKED: N/A
	TYPE:	CASH	RECEIVED: 08/13/2007
	NAME:	DAVID KIZENBAW BROWN, BEVERLY 10502 CHERRY TREE LN SUN CITY AZ 85373	
2	AMOUNT:	\$1,375.00	POSTMARKED: N/A
	TYPE:	CREDIT CARD	RECEIVED: 08/13/2007
	NAME:	DAVID KIZENBAW BROWN, BEVERLY 10502 CHERRY TREE LN SUN CITY AZ 85373	
	CARD NO:	XXXXXXXXXXXX2786	AUTH CODE: 00052Z
	NAME ON CARD:	BEVERLY M BROWN	
	EXPIRES:	04/30/2009	
	SIGNATURE:		

AMC 351675 354046 355375 362141
 353269 355276 356328 363920
 353844 355354 358408

MAINTENANCE FEE PAYMENT

Claimant Name: Beverly Brown / David Kinzenbaw
 Address: 10502 Cherry Tree Ln
 City: Sun City State: AZ Zip: 85373
 Telephone: 623-972-0057
 E-mail address: _____
 Signature: Beverly Brown

RECEIVED
 B.L.M. AZ STATE OFFICE
 2006 AUG - 8 A 11: 07
 PHOENIX, ARIZONA
 BLM
 Date
 Stamp

Check here if this is a change of address.

LINE NO.	AMC NUMBER	CLAIM/SITE NAME	COUNTY RECORDER DATA (If available)	TWP	RNG	SEC
1	353844	Red Rooster	Maricopa	7N	3W	21
2	354046	Catclaw #1	Maricopa	7N	3W	13
3	354047	Catclaw #2	Maricopa	7N	3W	13
4	355277	Catclaw #3	Maricopa	7N	3W	24
5	355354	Catclaw #4	Maricopa	7N	3W	13
6	355375	Catclaw #5	Maricopa	7N	3W	24
7	355376	Catclaw #6	Maricopa	7N	3W	24
8	356330	Catclaw #7	Maricopa	7N	3W	24
9	358409	Havalina #1	Maricopa	7N	3W	22
10	358408	Havalina #2	Maricopa	7N	3W	22

List additional claims on Form MCF114.

Bureau of Land Management
 Arizona State Office
www.az.blm.gov

No. of Claims: 22 x \$125 = 2,750 -
 Check No: #3644/cash Unit: HMC
 Receipt No.: 1329770
 For BLM Use Only

Form: MCF112
 Revised July 2005

This form is available from the Arizona Department of Mines and Mineral Resources and may be reproduced.

ENTERED INTO COMPUTER
 AUG 11 2006 PB

SUPPLEMENTAL ATTACHMENT

May be used with the following forms for listing additional mining claims:

Check One.

- Affidavit of Performance of Annual Work
- Maintenance Fee Payment
- Notice of Intent to Hold Mining Claims
- Notice of Non-Liability for Labor and Materials Furnished

RECEIVED
 B.L.M. AZ STATE OFFICE
 2006 AUG - 8 A 11: 08
 PHOENIX, ARIZONA

BLM
 Date
 Stamp

LINE NO.	AMC NUMBER	CLAIM/SITE NAME	COUNTY RECORDER DATA (If available)	TWP	RNG	SEC
11	356328	Buzzard #1	yav	7N	3W	12
12	356329	Buzzard #2	yav	7N	3W	12
13	362141	Buzzard #3	yav.	7N	3W	12
14	351675	Select #1	yav.	7N	3W	10
15	351676	Select #2	yav.	7N	3W	10
16	351677	Select #3	yav.	7N	3W	10
17	353269	Hog	yav.	8N	3W	36
18	363922	Old Mill #1	yav.	7N	3W	10
19	363923	Old Mill #2	yav.	7N	3W	10
ENTERED INTO COMPUTER						
AUG 11 2006 RB						

United States Department of the Interior
Bureau of Land Management
 BUSINESS & SUPPORT SVCS DIV
 ONE N CENTRAL AVE
 PHOENIX, AZ 85004 -2203
 Phone: (602) 417-9200

Receipt

No: 1329770

Transaction #: 1374773		ENTERED INTO COMPUTER AUG 11 2006 <i>PB</i>
Date of Transaction: 08/08/2006		
CUSTOMER:	BEVERLY BROWN DAVID KINZENBAW 10502 CHERRY TREE LN SUN CITY, AZ 85373	

LINE #	QTY	DESCRIPTION	REMARKS	UNIT PRICE	TOTAL
1	1.00	LOCATABLE MINERALS / MINING CLAIMS-NOT NEW-UNADJUD, ONE AUTH NO. ONLY / MINING CLAIM MONEY RECEIVED (455) CASES: AMC353844/\$2750.00	MAINT 2007/22	- n/a -	2750.00
TOTAL:					\$2,750.00

PAYMENT INFORMATION					
1	AMOUNT:	\$1,375.00	POSTMARKED:	N/A	
	TYPE:	CASH	RECEIVED:	08/08/2006	
	NAME:	DAVID KINZENBAW BROWN, BEVERLY 10502 CHERRY TREE LN SUN CITY AZ 85373			
2	AMOUNT:	\$1,375.00	POSTMARKED:	N/A	
	TYPE:	CHECK	RECEIVED:	08/08/2006	
	CHECK NO:	3644			
	NAME:	DAVID KINZENBAW BROWN, BEVERLY 10502 CHERRY TREE LN SUN CITY AZ 85373			

REMARKS	

This receipt was generated by the automated BLM Collections and Billing System and is a paper representation of a portion of the official electronic record contained therein.

MAINTENANCE FEE PAYMENT

Claimant Name: Beverly Brown / David Kinzenbaw
 Address: 10502 Cherry Tree LN
 City: SUN CITY State: AZ Zip: 85373
 Telephone: 623-992-0057
 E-mail address: _____
 Signature: Beverly Brown

Check here if this is a change of address.

RECEIVED
 B.L.M. AZ STATE OFFICE
 2005 AUG 30 P 2:38
 PHOENIX, ARIZONA
 BLM
 Date
 Stamp

LINE NO.	AMC NUMBER	CLAIM/SITE NAME	COUNTY RECORDER DATA (If available)	TWP	RNG	SEC
1	353844	RED ROOSTER	MARICOPA	7N	3W	21
2	354046	CAT CLAW #1	MARICOPA	7N	3W	13
3	354047	CAT CLAW #2	MARICOPA	7N	3W	13
4	355277	CAT CLAW #3	MARICOPA	7N	3W	24
5	355354	CAT CLAW #4	MARICOPA	7N	3W	13
6	355375	CAT CLAW #5	MARICOPA	7N	3W	24
7	355376	CAT CLAW #6	MARICOPA	7N	3W	24
8	356330	CAT CLAW #7	MARICOPA	7N	3W	24
9	358409	HAVALINA #1	MARICOPA	7N	3W	22
10	358408	HAVALINA #2	MARICOPA	7N	3W	22

List additional claims on Form MCF114.

Bureau of Land Management
 Arizona State Office
www.az.blm.gov

No. of Claims: 13 x \$125 = 1,625
 Check No: CD #3467 Init. TMC
 #1001 & CC 1141627
 Receipt No.: _____
 For BLM Use Only

Form: MCF112
 Revised July 2005

This form is available from the Arizona Department of Mines and Mineral Resources and may be reproduced.

RE 9/14/05

LEAD FILE NUMBERS Amc 266964; 268020; 277387; 351675;
 353269; 353844; 354046; 355276; 355354; 355375;
 356328; 358408; 362141

AMC NUMBER (S)	AMOUNT	LEAD FILE NUMBER
266964 - 266966	375	Amc 266964
268020 - 268022	375	268020
277387 - 277388	250	277387
351675 - 351677	375	351675
353269	125	353269
353844	125	353844
354046 - 354049	500	354046
355276 - 355277	250	355276
355354	125	355354
355375 - 355376	250	355375
356328 - 356330	375	356328
358408 - 358409	250	358408
362141	125	362141
		Verified 8/30/04 PR
GRAND TOTAL:	\$ 3500 ⁰⁰	

MAINTENANCE FEE PAYMENT

BUREAU OF LAND MANAGEMENT
 222 N CENTRAL AVENUE
 PHOENIX, AZ 85004
 602-417-9200
 www.az.blm.gov

RECEIVED
 B.L.M. AZ STATE OFFICE
 2004 AUG 18 P 2:39
 PHOENIX, ARIZONA
 BLM Date Stamp

Mining Claim Maintenance Fee Payment of \$125 per claim/site is due on or before September 1, 2004, in lieu of assessment work for the upcoming assessment year beginning September 1 of the year noted above.

AMG NUMBER	CLAIM/SITE NAME	COUNTY RECORDER DATA	SEC	TWP	RNG
266964	DONKEY #1	YAV.	35	8N	3W
266965	DONKEY #2	YAV.	35	8N	3W
266966	DONKEY #3	YAV.	35	8N	3W
268020	DONKEY #4	YAV.	35	8N	3W
268021	DONKEY #5	YAV.	35	8N	3W
268022	DONKEY #6	YAV.	35	8N	3W
277387	DONKEY #7	YAV.	35	8N	3W
277388	DONKEY #8	YAV.	35	8N	3W
354048	DONKEY #9	YAV.	35	8N	3W
354049	DONKEY #10	YAV.	35	8N	3W

List additional claims on the reverse side of this form.

Check here if this is a change of address.

CLAIMANT NAME: Beverly Brown
 ADDRESS: 10502 Cherry Tree LN
 CITY: SUN CITY STATE: AZ ZIP: 85373
 PHONE: 623-912-0057
 SIGNATURE: Beverly Brown

Claimant or agent must sign to record with the County.

No of Claims: 17 x \$125 = 2,125.00
 Check No: CC & CASH init: TMC
 Receipt No: 931767
 FOR BLM USE ONLY

8/18/04 TK
ENTERED INTO COMPUTER

AMC NUMBER	CLAIM/SITE NAME	COUNTY RECORDER DATA	SEC	TWP	RNG
356328	BUZZARD # 1	YAV.	12	7N	3W
356329	BUZZARD # 2	YAV.	12	7N	3W
362141	BUZZARD # 3	YAV.	12	7N	3W
351675	SELECT # 1	YAV.	10	7N	3W
351676	SELECT # 2	YAV.	10	7N	3W
351677	SELECT # 3	YAV.	10	7N	3W
353269	HOG	YAV.	36	8N	3W
		YAV.			
		YAV.			
		YAV.			

43 CFR 3833.0-5(e) (August 30, 1994) requires that the names and current addresses of all owners shall be identified on all instruments to be recorded or filed.

Name: _____ Address: _____

City: _____ State: _____ Zip: _____ Change of address

Name: _____ Address: _____

City: _____ State: _____ Zip: _____ Change of address

Name: _____ Address: _____

City: _____ State: _____ Zip: _____ Change of address

Name: _____ Address: _____

City: _____ State: _____ Zip: _____ Change of address

Name: _____ Address: _____

City: _____ State: _____ Zip: _____ Change of address

PRIVACY ACT STATEMENT – This information is being collected pursuant to 30 U.S.C. 28, 43 CFR 3833.2, and ARS 27-208 in compliance with the laws of the USDI, Bureau of Land Management, and the State of Arizona. The purpose of this collection is to facilitate processing of claims or applications. This form is covered by Privacy Act Notice #INTERIOR/LLM-32 and is subject to the routine uses stated in that notice. Privacy Act Notice #INTERIOR/LLM-32 is available at the BLM Arizona State Office. This form may be locally reproduced.

MAINTENANCE FEE PAYMENT

BUREAU OF LAND MANAGEMENT
 222 N CENTRAL AVENUE
 PHOENIX, AZ 85004
 602-417-9200
 www.az.blm.gov

Mining Claim Maintenance Fee Payment of \$125 per claim/site is due on or before September 1, 2004, in lieu of assessment work for the upcoming assessment year beginning September 1 of the year noted above.

RECEIVED
 B.L.M. AZ STATE OFFICE
 2004 AUG 18 P 2:39
 PHOENIX, ARIZONA
 BLM Date Stamp

AMC NUMBER	CLAIM/SITE NAME	COUNTY RECORDER DATA	SEC	TWP	RNG
353 844	Red Rooster	Maricopa	21	7N	3W
354 046	Catclaw #1	Maricopa	13	7N	3W
354 047	Catclaw #2	Maricopa	13	7N	3W
355 277	Catclaw #3	Maricopa	24	7N	3W
355 354	Catclaw #4	Maricopa	13	7N	3W
355 375	Catclaw #5	Maricopa	24	7N	3W
355 376	Catclaw #6	Maricopa	24	7N	3W
356 330	Catclaw #7	Maricopa	24	7N	3W
358 409	Havalina #1	Maricopa	22	7N	3W
358 408	Havalina #2	Maricopa	22	7N	3W

List additional claims on the reverse side of this form.

Check here if this is a change of address.

CLAIMANT NAME: Beverly Brown
 ADDRESS: 10502 Cherry Tree Ln
 CITY: Sun City STATE: AZ ZIP: 85373
 PHONE: 623-972-0057
 SIGNATURE: Beverly Brown

No of Claims: <u>11</u>	x \$125 = <u>1,375.00</u>
Check No: <u>CC # cash</u>	Init: <u>HMC</u>
Receipt No: <u>931767</u>	
FOR BLM USE ONLY	

Claimant or agent must sign to record with the County.

AMC NUMBER	CLAIM/SITE NAME	COUNTY RECORDER DATA	SEC	TWP	RNG
355276	Brass Ring	Maricopa	21	7N	3W

43 CFR 3833.0-5(e) (August 30, 1994) requires that the names and current addresses of all owners shall be identified on all instruments to be recorded or filed.

Name: _____ Address: _____

City: _____ State: _____ Zip: _____ Change of address

Name: _____ Address: _____

City: _____ State: _____ Zip: _____ Change of address

Name: _____ Address: _____

City: _____ State: _____ Zip: _____ Change of address

Name: _____ Address: _____

City: _____ State: _____ Zip: _____ Change of address

Name: _____ Address: _____

City: _____ State: _____ Zip: _____ Change of address

PRIVACY ACT STATEMENT – This information is being collected pursuant to 30 U.S.C. 28, 43 CFR 3833.2, and ARS 27-208 in compliance with the laws of the USDI, Bureau of Land Management, and the State of Arizona. The purpose of this collection is to facilitate processing of claims or applications. This form is covered by Privacy Act Notice #INTERIOR/LLM-32 and is subject to the routine uses stated in that notice. Privacy Act Notice #INTERIOR/LLM-32 is available at the BLM Arizona State Office. This form may be locally reproduced.

MAINTENANCE FEE PAYMENT

Claimant Name: Beverly Brown
 Address: 10502 Cherry Tree Ln.
 City: SUN CITY State: AZ Zip: 85373
 Telephone: 623 972 0057
 E-mail address: _____
 Signature: Beverly Brown

Check here if this is a change of address.

RECEIVED
 B.L.M. AZ STATE OFFICE
 PHOENIX, ARIZONA
 2005 AUG 30 P 2:37
 BLM
 Date
 Stamp

LINE NO.	AMC NUMBER	CLAIM/SITE NAME	COUNTY RECORDER DATA (if available)	TWP	RNG	SEC
1	266 964	DONKEY #1	yav.	8N	3W	35
2	266 965	DONKEY #2	yav.	8N	3W	35
3	266 966	DONKEY #3	yav.	8N	3W	35
4	268 020	DONKEY #4	yav.	8N	3W	35
5	268 021	DONKEY #5	yav.	8N	3W	35
6	268 022	DONKEY #6	yav.	8N	3W	35
7	277 387	DONKEY #7	yav.	8N	3W	35
8	277 388	DONKEY #8	yav.	8N	3W	35
9	354 048	DONKEY #9	yav.	8N	3W	35
10	354. 049	DONKEY #10	yav.	8N	3W	35

List additional claims on Form MCF114.

Bureau of Land Management
 Arizona State Office
www.az.blm.gov

No. of Claims: 19 x \$125 = 2,375
 Check No: CR #3467 Init. TMC
 #1001 E CC 1141627
 Receipt No.: _____
 For BLM Use Only

Form: MCF112
 Revised July 2005

This form is available from the Arizona Department of Mines and Mineral Resources and may be reproduced.

RE 9/14/05

SUPPLEMENTAL ATTACHMENT

May be used with the following forms for listing additional mining claims:

Check One.

- Affidavit of Performance of Annual Work
- Maintenance Fee Payment
- Notice of Intent to Hold Mining Claims
- Notice of Non-Liability for Labor and Materials Furnished

BLM Date Stamp	RECEIVED B.L.M. AZ STATE OFFICE 2005 AUG 30 P 2:37 PHOENIX, ARIZONA
----------------------	--

LINE NO.	AMC NUMBER	CLAIM/SITE NAME	COUNTY RECORDER DATA (If available)	TWP	RNG	SEC
11	356 328	Buzzard #1	Yav.	7N	3W	12
12	356 329	Buzzard #2	Yav.	7N	3W	12
13	362 141	Buzzard #3	Yav.	7N	3W	12
14	351 675	Select #1	Yav.	7N	3W	10
15	351 676	Select #2	Yav.	7N	3W	10
16	351 677	Select #3	Yav.	7N	3W	10
17	353 269	Hog	Yav.	8N	3W	36
18	363 922	Old Mill #1	Yav.	7N	3W	10
19	363 923	Old Mill #2	Yav.	7N	3W	10

This form is available from the Arizona Department of Mines & Mineral Resources and may be reproduced.

RE 9/14/05

NOTICE!!

These documents have been scanned!

Do not place un-scanned documents beneath this notice!

Do not remove this notice from this file!

GPO Jacket No. 560-102
Print Order 61540
Rise Business Services, LLC
Job=AZ15 6/6/2019



Box Number= AZ15122



Claim Begin-End: AMC358408-AMC358409

5 Miscellaneous



AZ15122-11

AMC357873-AMC358493

**NO
DOCUMENTS
FOUND**

NO DOCUMENTS FOUND
NO DOCUMENTS FOUND

NOTICE!!

These documents have been scanned!

Do not place un-scanned documents beneath this notice!

Do not remove this notice from this file!

GPO Jacket No. 560-102
Print Order 61540
Rise Business Services, LLC
Job=AZ15 6/6/2019



Box Number= AZ15122



Claim Begin-End: AMC358408-AMC358409

6 Location Notices-Amendments and Supporting Documents



AZ15122-11

AMC357873-AMC358493

**DEPARTMENT OF THE INTERIOR
BUREAU OF LAND MANAGEMENT**

MINING CLAIMS

(LIVE) Serial Register Page

RunDate/Time: 11/19/04 08:52 AM

01 05-10-1872;017STAT0091;30USC26,28,34
Case Type 384101: LODE CLAIM
Claim Name: HAVALINA #1
Commodity :
Case Disposition: ACTIVE

**Serial Number
AMC358409**

Name & Address				Int Rel	% Interest
BROWN BEVERLY M	10502 CHERRY TREE LN	SUN CITY, AZ 85373		CLAIMANT	0.0000000
KINZENBAW DAVID R	10502 CHERRY TREE LN	SUN CITY, AZ 85373		CLAIMANT	0.0000000

Mer Twp	Rng	Sec	Quadrant	District/Resource	County
14	0070N	0030W	022	NW SW SE	PHOENIX FIELD OFFICE MARICOPA

Act Date	Code	Action	Action Remarks	Receipt Number
09/02/2003	403	LOCATION DATE		
09/09/2003	395	RECORDATION NOTICE RECD	\$25.00;1	748588
08/18/2004	582	MAINTENANCE FEE/\$125	2005	931767
09/09/2003	484	LOCATION YEAR / MAINTENANCE FEE	2004	748588
11/08/2004	669	LAND STATUS CHECKED		
09/09/2003	500	MAP IN LEAD FILE	AMC358408;	
09/09/2003	501	ACCT ADV IN LEAD FILE	AMC358408-358409;	

Line Nr Remarks

**DEPARTMENT OF THE INTERIOR
BUREAU OF LAND MANAGEMENT**

**MINING CLAIMS
(LIVE) Serial Register Page**

RunDate/Time: 11/19/04 08:47 AM

Page 1 of 1

01 05-10-1872;017STAT0091;30USC26,28,34
Case Type 384101: LODE CLAIM
Claim Name: HAVALINA #2
Commodity :
Case Disposition: ACTIVE

**Serial Number
AMC358408**

Name & Address			Int Rel	% Interest
BROWN BEVERLY M	10502 CHERRY TREE LN	SUN CITY, AZ 85373	CLAIMANT	0.0000000
KINZENBAW DAVID R	10502 CHERRY TREE LN	SUN CITY, AZ 85373	CLAIMANT	0.0000000

Mer Twp	Rng Sec	Quadrant	District/Resource	County
14 0070N	0030W 022	NE SE	PHOENIX FIELD OFFICE	MARICOPA

Act Date	Code	Action	Action Remarks	Receipt Number
09/02/2003	403	LOCATION DATE		
09/09/2003	395	RECORDATION NOTICE RECD	\$25.00;1	748588
08/18/2004	582	MAINTENANCE FEE/\$125	2005	931767
09/09/2003	484	LOCATION YEAR / MAINTENANCE FEE	2004	748588
11/08/2004	669	LAND STATUS CHECKED		
09/09/2003	501	ACCT ADV IN LEAD FILE	AMC358408-358409;	

Line Nr Remarks

MINING CLAIM STATUS REPORT

Status Checked By: TMC
MTP Checked By: TMC & TR
GEO Checked By: TMC
Preadjudication By: _____
Final Adjudication By: _____

1001826

8/11/04

LEAD SERIAL NO. AMC 358408 THROUGH AMC 358409

27

LODE
PLACER
MILL SITE
TUNNEL SITE
ASSOCIATION
PLACER

@ \$25 = \$ 50.25.10
@ \$10 = \$ 20.10.10
@\$100 = \$ 200.10
\$ _____
\$ _____
\$ _____
\$ 135.10
270.00

Location Fee
Service Fee--curable defect
Claim Maintenance Fee
TOTAL FEES
Copy Fees,
Overage Shortage
TOTAL RECEIVED

OVER-THE-COUNTER: MAIL: Timely Filed: YES NO

LEGAL DESCRIPTION:
T 7N R 3W S 22 _____
T _____ R _____ S _____
T _____ R _____ S _____
T _____ R _____ S _____

GENERAL JURISDICTION: BLM or NATIONAL FOREST _____
Name

SPLIT ESTATE LAND SX PX SRHE OTHER _____
Specify

WILDERNESS AREA (WA): _____
Specify

CLAIMS SUBJECT TO PL 359: YES NO

PROPER NOTICE FILED IF LOCATING ON SRHE: YES NO

COMMENTS: _____

STATUS: PARTIALLY VOID VOID
PRIVATE MINERALS WITHDRAWN OTHER

COMMENTS: _____

NOTICE OF MINING CLAIM LOCATION

1. TYPE OF NOTICE: Location Amendment Relocation
2. TYPE OF CLAIM OR SITE: Placer Lode Millsite Tunnelsite
3. The name, address and telephone number of the name(s) to be considered owner(s) is:
PLEASE PRINT (show additional owners on attached sheet)

Name: David R. Kinzenbaw
 Address: 10502 Cherry Tree Ln
 City/State/Zip Code: Sun City AZ 85373
 Telephone Number (include area code): 623-972-0057

4. The name of the claim: Havalina #2

5. The date of location is: Sept 2, 2003

6. The claim is 1,500 feet long and 1,000 feet wide. The distance from the location monument to each end of the claim is 1,500 feet in a SW direction and 1,500 feet in a NE direction.

7. The NW corner of the claim is 1,500' from a survey monument or permanent natural object described as PVC marker

8. The general course of the claim is from the NW to the SW

9. The location of the claim is in Section(s) 22, Quarter Section(s) SE, Township(s) 7N, Range(s) 3W, Gila and Salt River Meridian, Maricopa County, State of Arizona.

10. Is the claim filed under Public Law 359? yes no.

11. Monument types are PVC and Rock

Date Sept 3, 2003 Signature David R. Kinzenbaw
ENTERED INTO COMPUTER
 9/22/03
 TEB

Beverly M. Brown Locator
 Agent Only

PHOENIX, ARIZONA
 2003 SEP - 9 P 4 00
 RECEIVED
 DEPT. OF STATE OFFICE

AMC 358408

MAP OF MINING CLAIM LOCATION

- The name of the claim is Havaleina #2
- The NW corner of the claim is 1,500 feet in a SE direction to a survey monument or permanent object as described as PVC Marker
- The type of location monument is PVC and Rock
- The bearing and distance between the corners of the claim are beginning at the NW corner of the claim, 1,500 feet in a SW direction to the SW corner, then 600 feet in a SE direction to the SE corner, then 1,500 feet in a NE direction to the NE corner, then 600 feet in a NW direction to the point of beginning.
- Please indicate the distance and bearings between claim corners and a recognized survey monument or landmark. Indicate the distance from the location monument to each end of the claim.

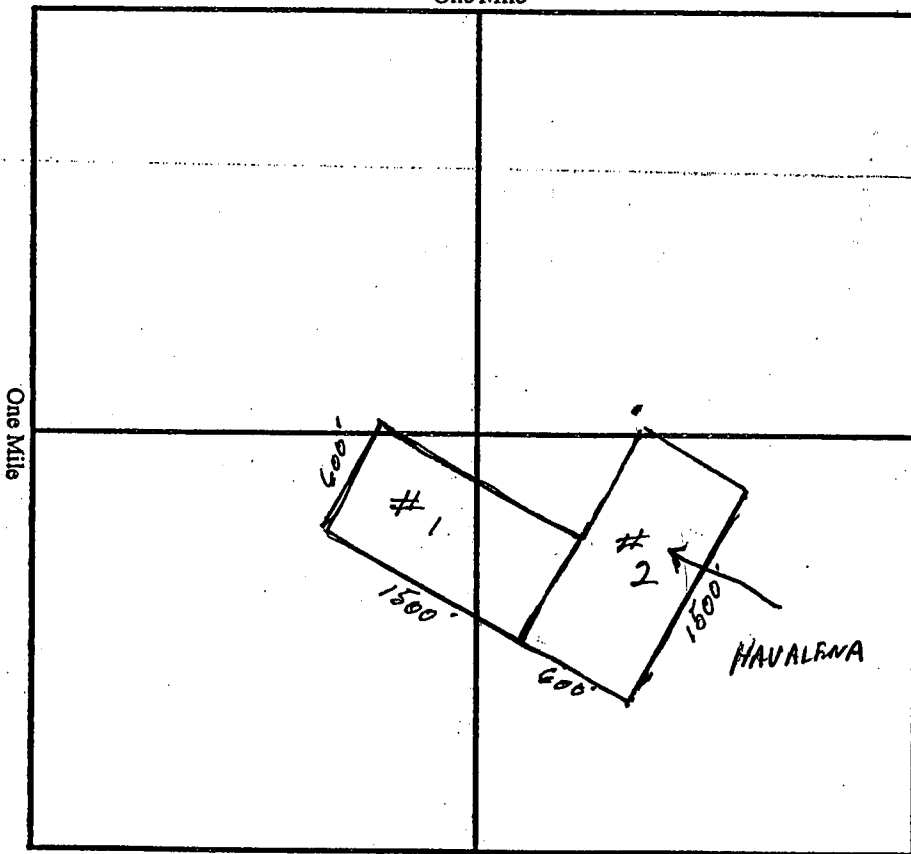
MAP

One Inch = One Thousand Feet

North Arrow



One Mile



Section 22, Quarter Section SE, Range 3W,
 Township 7N, G&SR Meridian, Maricopa County, Arizona.

Date Sept 3, 03

Signature Beverly M. Brown
David R. Kimbrow

CLAIM NAME HA=VA #2

Additional Owners:

Name: BEVERLY M BROWN

Address: 10502 CHERRY TREE LN

City/State/Zip Code: SUN CITY AZ 85373

Telephone Number (area code): (623) 972-0057

Name: _____

Address: _____

City/State/Zip Code: _____

Telephone Number (area code): _____

Name: _____

Address: _____

City/State/Zip Code: _____

Telephone Number (area code): _____

Name: _____

Address: _____

City/State/Zip Code: _____

Telephone Number (area code): _____

Name: _____

Address: _____

City/State/Zip Code: _____

Telephone Number (area code): _____

Name: _____

Address: _____

City/State/Zip Code: _____

Telephone Number (area code): _____

Name: _____

Address: _____

City/State/Zip Code: _____

Telephone Number (area code): _____

RECEIVED
BLM AZ STATE OFFICE
2003 SEP -9 P 4:01
PHOENIX, ARIZONA

AMP 358408

NOTICE OF MINING CLAIM LOCATION

- 1. TYPE OF NOTICE: Location Amendment Relocation
- 2. TYPE OF CLAIM OR SITE: Placer Lode Millsite Tunnelsite
- 3. The name, address and telephone number of the name(s) to be considered owner(s) is:
PLEASE PRINT (show additional owners on attached sheet)

Name: David R. Kinzenbaw
 Address: 10502 Cherry Tree Ln
 City/State/Zip Code: SAN CITY, AZ, 85373
 Telephone Number (include area code): 623-972-0057

4. The name of the claim: Havalina #1

5. The date of location is: Sept. 2, 2003

6. The claim is 1,500 feet long and 600 feet wide. The distance from the location monument to each end of the claim is 1,500 feet in a SE direction and 1,500 feet in a NW direction.

7. The NW corner of the claim is 1,500'

from a survey monument or permanent natural object described as PVC marker

8. The general course of the claim is from the NW to the SE

9. The location of the claim is in Section(s) 22, Quarter Section(s) SE, Township(s) 7N, Range(s) 3W, Gila and Salt River Meridian, Maricopa County, State of Arizona.

10. Is the claim filed under Public Law 359? yes no

11. Monument types are PVC and Rock

Date: Sept, 3, 2003 Signature: David R. Kinzenbaw
Jewelry M. Brown

PHOENIX, ARIZONA
 2003 SEP - 9
 10 10 6 - 973 000
 REC'D
 COUNTY CLERK'S OFFICE
 MARICOPA COUNTY, ARIZONA

ANE 358409

MAP OF MINING CLAIM LOCATION

1. The name of the claim is Havalina #1
2. The NW corner of the claim is 1,500 feet in a SE direction to a survey monument or permanent object as described as PVC Marker
3. The type of location monument is PVC and Rock
4. The bearing and distance between the corners of the claim are beginning at the NW corner of the claim, 1,500 feet in a SE direction to the SE corner, then 600 feet in a NE direction to the NE corner, then 1,500 feet in a NW direction to the NW corner, then 600 feet in a SW direction to the point of beginning.
5. Please indicate the distance and bearings between claim corners and a recognized survey monument or landmark. Indicate the distance from the location monument to each end of the claim.

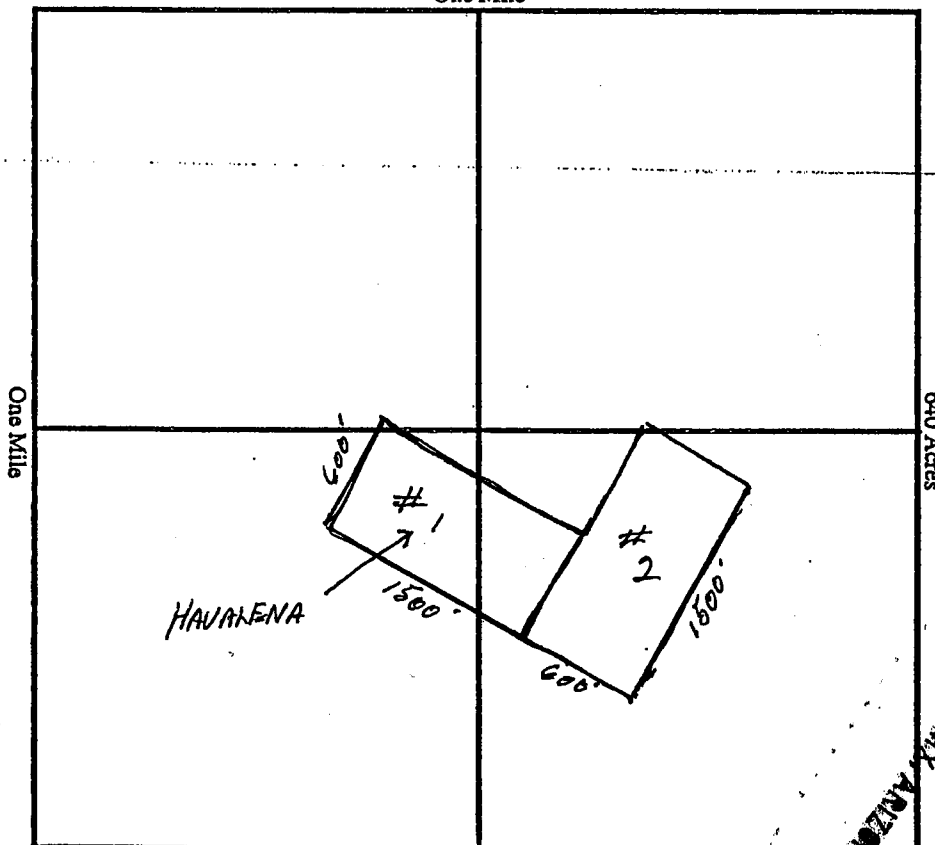
MAP

One Inch = One Thousand Feet

North Arrow



One Mile



AMC 358409

RECEIVED
 2003 SEP -9 P 11:47 AM
 BLM, AZ STATE OFFICE
 PHOENIX, ARIZONA

Section 22, Quarter Section SE, Range 37N
 Township 7N, G&SR Meridian, Maricopa County, Arizona

Date Sept. 3, 03 Signature Beverly M. Brown
David R. Kimbrow

CLAIM NAME FIANALINA T 1

Additional Owners:

Name: BEVERLY M. BROWN
Address: 10509 CHERRY TREE LN
City/State/Zip Code: SUN CITY, AZ 85373
Telephone Number (area code): 623-972-0057

Name: _____
Address: _____
City/State/Zip Code: _____
Telephone Number (area code): _____

Name: _____
Address: _____
City/State/Zip Code: _____
Telephone Number (area code): _____

Name: _____
Address: _____
City/State/Zip Code: _____
Telephone Number (area code): _____

Name: _____
Address: _____
City/State/Zip Code: _____
Telephone Number (area code): _____

Name: _____
Address: _____
City/State/Zip Code: _____
Telephone Number (area code): _____

Name: _____
Address: _____
City/State/Zip Code: _____
Telephone Number (area code): _____

ANL 358409

RECEIVED
BLM AZ STATE OFFICE
2003 SEP - 9 P 4: 01
PHOENIX, ARIZONA

TOWNSHIP 07 NORTH RANGE 03 WEST OF THE GILA & SALT RIVER MERIDIAN, ARIZONA

SECS	SUBDIVISION																Acres	Kind of Entry or Purpose	Serial Number or Order Number	Action Date	Remarks		
	NE 1/4				NW 1/4				SW 1/4				SE 1/4									Lots	Other Description
	NE	NW	SW	SE	NE	NW	SW	SE	NE	NW	SW	SE	NE	NW	SW	SE							
	For orders effecting disposal or use of unidentified lands withdrawn for classification, minerals, water, and/or other public purposes, and Indian treaties, refer to Misc. Document Index																						
																	LOT 1345 (MS);	5.00	PATENT / ME	31649	11/3/1899	MC 366;	
																	LOT 1494 (MS);	20.66	PATENT / ME	36099	12/10/1902	MC 468;	
																	LOT 1629 (MS);	20.66	PATENT / ME	37041	9/19/1903	MC 498;	
																	LOT 1598 (MS);	82.595	PATENT / ME	37091	9/28/1903	MC 497;	
																	ALL SECS. 2, 16, 32, 36;		STATE GRANT	ACT OF CONGRESS	6/20/1910	TITLE TO STATE TO FIX ON APPROVAL OF SURVEY; SUBJECT TO PRIOR RIGHTS;	
																	MS 2647-A 8N 3W;	95.46	PATENT / ME	181369	3/1/1911		
16																	ALL;	640.00	PER. / OG	PHX-051267	11/15/1921	CANC. 6/27/1928;	
22																	ALL;	640.00	PER. / OG	PHX-051287	11/15/1921	CANC. 6/28/1928;	
34																	ALL;						
35																	ALL;	1280.00	PER. / OG	PHX-051236	11/22/1921	CANC. 6/7/1928;	
25																	ALL;						
26																	ALL;						
27																	ALL;	1920.00	PER. / OG	PHX-051272	1/21/1922	CANC. 6/29/1928;	
5																	ALL;						
6																	ALL;						
7																	ALL;						
8																	ALL;	2560.00	PER. / OG	PHX-051259	1/25/1922	CANC. 6/26/1928;	
18																	ALL;						
19																	ALL;						
30																	ALL;		PER. / OG	PHX-050492	5/2/1922	CANC. 10/20/1926;	
29	X	X	X	X									X	X	X	X							
31																	ALL;						
32																	ALL;						
33																	ALL;		PER. / OG	PHX-050491	8/5/1922	CANC. 6/29/1928;	
17																	ALL;						
20																	ALL;						
21																	ALL;		PER. / OG	PHX-050639	8/15/1922	CANC. 6/4/1926;	
29					X	X	X	X	X	X	X	X						320.00	PER. / OG	PHX-053582	11/11/1922	CANC. 6/13/1928;	
																	ALL SECS. 2, 16, 32, 36;		STATE GRANT	ACT OF CONGRESS	1/25/1927	EXTENDS ACT OF 6/20/1910 TO MINERAL LANDS; SUBJECT TO PRIOR RIGHTS;	
24																							
25																							
26																							
33																							
34																							

TOWNSHIP 07 NORTH RANGE 03 WEST OF THE GILA & SALT RIVER MERIDIAN, ARIZONA

SECS	SUBDIVISION																Acres	Kind of Entry or Purpose	Serial Number or Order Number	Action Date	Remarks			
	NE 1/4				NW 1/4				SW 1/4				SE 1/4									Lots	Other Description	
	NE	NW	SW	SE	NE	NW	SW	SE	NE	NW	SW	SE	NE	NW	SW	SE								
For orders effecting disposal or use of unidentified lands withdrawn for classification, minerals, water, and/or other public purposes, and Indian treaties, refer to Misc. Document Index																								
35																		M&B, SUBDIV. UNDEF.;		R/W TELEPHONE AND TELEGRAPH LINE	PHX-063602	9/26/1928	6N 4W; EXPIRES 9/26/1978;	
24											X	X												
25					X	X											160.00		PATENT / HE	1103198	6/16/1939			
27											X								RI TIPTON DAM	26-S	8/11/1941			
24																								
25																								
26																								
33																								
34																								
35																		M&B, SUBDIV. UNDEF.;		R/W TRANSMISSION LINE	PHX-083587	10/7/1949	6N 3W; PROOF OF CONSTRUCTION ACCEPTED; PART REL. 4/7/1980;	
3																	MS 4324	8N 3W;	20.523	PATENT / ME	1128040	1/26/1950		
10																	MS 4319		20.661	PATENT / ME	1128047	1/26/1950		
3																	MS 4322	8N 3W;	20.658	PATENT / ME	1128063	1/27/1950		
11	X	X	X	X																				
14	X	X	X	X																				
15					X	X	X	X																
22					X	X	X	X										8N 3W;		RI SPRING DEVELOPMENT PIPELINES AND TROUGHS	259	1/9/1953	N/A	
																		DEFICIENCY; 4S 12W;	37.64	IL BASE	243	6/9/1958		
21											X								40.00	PATENT / ME	1183901	7/1/1958		
16																	MS 1494		5.66	IL BASE	257	6/19/1959		
2																	MS 1598	1N 9W NAV. MER.;	24.20	IL BASE	269	7/13/1960		
33											X	X	X	X					160.00					
34									X	X	X	X						6N 3W;	160.00	PATENT / ME	1218214	3/24/1961	PATENT CANC. 1/16/1968; FINAL JUDGMENT CIVIL 4883-LIEN SATISFIED 11/21/1972;	
28					X	X	X	X	X	X	X	X							320.00					
29	X	X	X	X					X	X			X	X	X	X			400.00	PATENT / ME	1218212	3/24/1961	PATENT CANC. 1/16/1968; FINAL JUDGMENT CIVIL 4883-LIEN SATISFIED 11/21/1972;	
20	X		X	X									X	X	X	X			280.00					
21					X	X													80.00	PATENT / ME	1218213	3/24/1961	PATENT CANC. 1/16/1968; FINAL JUDGMENT CIVIL 4883-LIEN SATISFIED 11/21/1972;	
22																		NWSWSW, S2S2SW, SWNWSW;						
27				X					X	X	X	X	X	X	X	X		W2NWNW, NWSWNW, S2S2NW;						
28	X	X	X	X									X	X	X	X								
34	X	X	X	X	X	X	X	X					X	X	X	X			1290.00	PATENT / ME	1220997	7/5/1961	PATENT CANC. 1/16/1968; FINAL JUDGMENT CIVIL 4883-LIEN SATISFIED 11/21/1972;	

TOWNSHIP 07 NORTH RANGE 03 WEST OF THE GILA & SALT RIVER MERIDIAN, ARIZONA

SECS	SUBDIVISION																Acres	Kind of Entry or Purpose	Serial Number or Order Number	Action Date	Remarks		
	NE 1/4				NW 1/4				SW 1/4				SE 1/4									Lots	Other Description
	NE	NW	SW	SE	NE	NW	SW	SE	NE	NW	SW	SE	NE	NW	SW	SE							
For orders effecting disposal or use of unidentified lands withdrawn for classification, minerals, water, and/or other public purposes, and Indian treaties, refer to Misc. Document Index																							
33	X	X	X	X	X	X	X	X	X	X	X	X						480.00	PATENT / ME	1220998	7/5/1961	PATENT CANC. 1/16/1968; FINAL JUDGMENT CIVIL 4883-LIEN SATISFIED 11/21/1972;	
23												X			X	X		S2N2SE, S2NESW;					
25	X	X	X	X			X	X	X	X	X	X	X	X	X	X							
26	X	X	X	X	X				X	X	X	X	X	X	X	X							
35																		1940.00	PATENT / ME	1220999	7/5/1961	PATENT CANC. 1/16/1968; FINAL JUDGMENT CIVIL 4883-LIEN SATISFIED 11/21/1972;	
12									X	X			X					E2SWNW, S2NENW, W2NWSW, E2W2SW;					
13									X	X			X				2	E2W2NW, E2W2SW;					
24			X	X	X				X	X	X	X						E2NWNW, W2NWNW, N2N2SE;	PATENT / ME	1222355	8/24/1961	PATENT CANC. 1/16/1968; FINAL JUDGMENT CIVIL 4883-LIEN SATISFIED 11/21/1972;	
4																		ALL;					
5																		ALL;					
6																		ALL;					
7																		ALL;					
8																		ALL;					
9																		ALL;					
17																		ALL;					
18																		ALL;					
19																		ALL;					
20																		ALL;					
29																		ALL;					
30																		ALL;					
31																		ALL; 1N 4W;	O. PROPOSED CL. MULTIPLE USE MANAGEMENT	A-1100	7/21/1967	SEGREGATES PUBLIC LANDS FROM APPROPRIATION UNDER AGRICULTURAL LAND LAWS, PS, SX; PUB. IN F.R. 7/27/1967; O. CL. 10/17/1967; PUB. IN F.R. 10/23/1967; CL. TERM. 10/7/1981;	
12									X	X			X					E2SWNW, S2NENW, W2NWSW, E2W2SW;					
13					X				X	X			X				2	E2W2W2;					
20	X		X	X									X	X	X	X							
21					X	X																	
22																		SWNWSW, NWSWSW, S2S2SW;					
23												X			X	X		S2N2SE, S2NESW;					
24			X	X	X				X	X	X	X						W2NWNW, S2S2SE, E2NWNW;					
25	X	X	X	X			X	X	X	X	X	X	X	X	X	X							
26	X	X	X	X	X				X	X	X	X	X	X	X	X							
27			X						X	X	X	X	X	X	X	X		W2W2NW, SESWNW, S2SENNW;					

TOWNSHIP 07 NORTH RANGE 03 WEST OF THE GILA & SALT RIVER MERIDIAN, ARIZONA

SECS	SUBDIVISION																Acres	Kind of Entry or Purpose	Serial Number or Order Number	Action Date	Remarks		
	NE 1/4				NW 1/4				SW 1/4				SE 1/4									Lots	Other Description
	NE	NW	SW	SE	NE	NW	SW	SE	NE	NW	SW	SE	NE	NW	SW	SE							
For orders effecting disposal or use of unidentified lands withdrawn for classification, minerals, water, and/or other public purposes, and Indian treaties, refer to Misc. Document Index																							
28																				ALL;			
29	X	X	X	X					X	X					X	X	X	X					
33																				ALL;			
34																				ALL;			
35																		5925.16	O. PROPOSED CL. TRANSFER USE MANAGEMENT	A-1822	2/13/1968	SEGREGATES PUBLIC LANDS FROM APPROPRIATION UNDER THE MINING LAWS; PUB. IN F.R. 2/17/1968; TERM. 9/14/1981;	
17																		5.00	E2SENESE;	A-830	7/21/1969	LEASE / MCO	TERM. 12/12/1990;
12									X	X				X					E2S1WNW, S2NESW, W2NWSW, E2W2SW;				
13								X	X				X					2	E2W2W2;				
20	X		X	X										X	X	X	X						
21					X	X																	
22																			S1WNWSW, N1WSWSW, S2S2SW;				
23													X			X	X		S2N2SE, S2NESW;				
24			X	X	X		X	X	X	X									W2N1WNE, N2N2SE, E2N1WNW;				
25	X	X	X	X			X	X	X	X	X	X	X	X	X	X	X						
26	X	X	X	X	X			X	X	X	X	X	X	X	X	X	X						
27				X					X	X	X	X	X	X	X	X	X		W2W2NW, S1ESWNW, S2SE1NW;				
28																				ALL;			
29	X	X	X	X				X	X					X	X	X	X						
33																				ALL;			
34																				ALL;			
35																		5925.16	ALL; 7N 2W;	O. PROPOSED CL. STATE IL SELECTION	A-1822	4/16/1970	SEGREGATES PUBLIC LANDS FROM APPROPRIATION UNDER THE MINING LAWS; PUB. IN F.R.4/23/1970; TERMINATED 9/14/1981;
1			X	X			X	X	X	X	X	X	X	X	X	X	X	1-4					
3			X	X			X	X	X	X	X	X	X	X	X	X	X	1-4	LESS PATENTED MS 4324;				
10			X	X	X	X	X	X	X	X	X	X	X	X	X	X	X	1, 2	LESS MS 4319;				
11	X	X	X	X					X	X	X	X	X	X	X	X	X	1-4					
12	X	X	X	X		X													N2N1ENW, W2S1WNW, W2S1WSW;				
13	X		X	X										X	X	X	X		W2W2W2;				
14																				ALL;			
15	X	X	X	X	X	X			X	X		X	X	X	X	X	X	1, 2					
21	X	X	X	X			X	X	X	X		X	X	X	X	X	X						
22	X	X	X	X	X	X	X	X	X	X				X	X	X	X		SE1NWSW, NE1SWSW, N2SE1SW;				
23	X	X	X	X	X	X	X		X	X									N2N1WSW, N2N2SE;				

TOWNSHIP 07 NORTH RANGE 03 WEST OF THE GILA & SALT RIVER MERIDIAN, ARIZONA

SECS	SUBDIVISION																Acres	Kind of Entry or Purpose	Serial Number or Order Number	Action Date	Remarks		
	NE 1/4				NW 1/4				SW 1/4				SE 1/4									Lots	Other Description
	NE	NW	SW	SE	NE	NW	SW	SE	NE	NW	SW	SE	NE	NW	SW	SE							
For orders effecting disposal or use of unidentified lands withdrawn for classification, minerals, water, and/or other public purposes, and Indian treaties, refer to Misc. Document Index																							
28																		M&B;		US VS ML	A-6878-1	10/12/1978	WILD BURRO # 1 PLACER MINING CLAIM; MINING CLAIM DECLARED NULL AND VOID AB INITIO;
28																		M&B;		US VS ML	A-6878-2	10/12/1978	WILD BURRO # 2 PLACER MINING CLAIM; MINING CLAIM DECLARED NULL AND VOID AB INITIO;
28																		M&B;		US VS ML	A-6878-3	10/12/1978	WILD BURRO # 3 PLACER MINING CLAIM; MINING CLAIM DECLARED NULL AND VOID AB INITIO;
28																		M&B;		US VS ML	A-6878-4	10/12/1978	WILD BURRO # 4 PLACER MINING CLAIM; MINING CLAIM DECLARED NULL AND VOID AB INITIO;
25									X	X	X	X	X	X	X	X							
26									X	X	X	X	X	X	X	X							
27					X	X	X	X	X	X	X	X	X	X	X	X							
28	X	X	X	X					X	X	X	X	X	X	X	X							
33																		ALL;					
34																		ALL;					
35																	3480.00	ALL;	PATENT / SX	02-79-0003	10/19/1978	BASE ACCEPTED 10/19/1978;	
25	X	X	X	X					X	X													
26	X	X	X	X	X	X	X	X															
27	X	X	X	X	X	X	X	X															
28					X	X	X	X									920.00		LEASE / OG	A-14949	3/24/1981	EFF. 4/1/1981; TERM. 4/1/1985; OG SIM. AUG. 1985;	
4			X	X					X	X	X	X	X	X	X	X	1-4						
5			X	X					X	X	X	X	X	X	X	X	1-4						
6			X	X									X	X	X	X	1-6						
7	X	X	X	X									X	X	X	X	1-4						
8																		ALL;					
9																		ALL;					
17																		ALL;					
18	X	X	X	X									X	X	X	X	1-4						
19	X	X	X	X									X	X	X	X	1-4						
20																		ALL;					
29																		ALL;					
30	X	X	X	X									X	X	X	X	1-4						
31	X	X	X	X									X	X	X	X	1-4	7177.16	LEASE / OG	A-15027	5/27/1981	EFF. 6/1/1981; TERM. 6/1/1984; OG SIM. DEC. 1984;	
1			X	X					X	X	X	X	X	X	X	X	1-4						
3			X	X					X	X	X	X	X	X	X	X	1-5	S2N2 EXCLUSIVE OF ME PATENT 1128040;					
10			X	X	X	X	X	X	X	X	X	X	X	X	X	X	1, 2	NW EXCLUSIVE OF ME PATENT 1128047;					
11	X	X	X	X					X	X	X	X	X	X	X	X	1-4						

TOWNSHIP 07 NORTH RANGE 03 WEST OF THE GILA & SALT RIVER MERIDIAN, ARIZONA

SECS	SUBDIVISION																Acres	Kind of Entry or Purpose	Serial Number or Order Number	Action Date	Remarks		
	NE 1/4				NW 1/4				SW 1/4				SE 1/4									Lots	Other Description
	NE	NW	SW	SE	NE	NW	SW	SE	NE	NW	SW	SE	NE	NW	SW	SE							
	For orders effecting disposal or use of unidentified lands withdrawn for classification, minerals, water, and/or other public purposes, and Indian treaties, refer to Misc. Document Index																						
12																		ALL;					
13	X		X	X		X	X	X	X	X	X	X	X	X	X	X	1, 2						
14																		ALL;					
15	X	X	X	X	X	X		X	X		X	X	X	X	X	X	1, 2						
21	X	X	X	X	X	X	X	X	X	X	X	X	X	X	X	X							
22																		ALL;					
23																		ALL;					
24	X	X	X	X	X	X	X	X	X	X			X	X	X	X	7343.026	LEASE / OG	A-15036	5/27/1981	EFF. 6/1/1981; TERM. 6/1/1984; OG SIM. DEC. 1984;		
24													X	X	X	X							
25							X											NWNWNE;					
26				X														7N 2W;					
12									X								0.18	R/W TELEMETERED PRECIPITATION AND WATER LEVEL MONITORING STATION	AZA-31726	10/17/2001	TO TERM. 10/16/2031;		

Input Parameters for Geographic Report with Land

System Id = CR

Admin State = AZ

Geo State =

Casetype begins with

Case Disp Txt = AUTHORIZED, CANCELLED, EXPIRED, No Match, PENDING, REJECTED, RELINQUISHED, VOID, WITHDRAWN

Mer Twp Rng =

Mtrs = 14 0070N 0030W 022

Commodity =

Pending Org =

Section =

Total Rows Returned: 2

RUN TIME: 08:01 AM

UNITED STATES DEPARTMENT OF INTERIOR
BUREAU OF LAND MANAGEMENT
GEOGRAPHIC REPORT WITH LAND
Sorted by Serial Number

RUN DATE: 11/01/2004
Page 1 of 1

Adm State: AZ

Serial Number: AZA 031882
Total Case Acres: 1.000

<u>Casetype</u>	<u>Case Disp</u>				<u>Sect</u>	<u>Sur Typ</u>	<u>Sur Num</u>	<u>Suff</u>	<u>Subdivision</u>	<u>Act Pend</u>
837000	EXPIRED ✓	14	0070N	0030W	022	ALIQ			ALL;	

Serial Number: AZA 031961
Total Case Acres: 1.000

<u>Casetype</u>	<u>Case Disp</u>				<u>Sect</u>	<u>Sur Typ</u>	<u>Sur Num</u>	<u>Suff</u>	<u>Subdivision</u>	<u>Act Pend</u>
837000	AUTHORIZED ✓	14	0070N	0030W	022	FF			PORTION OF;	



United States Department of the Interior



BUREAU OF LAND MANAGEMENT
Arizona State Office
222 North Central Avenue
Phoenix, AZ 85004
www.az.blm.gov

In Reply Refer To:

3800 (933) DRS
AMC 358408
AMC 358409

The enclosed serial register page(s) identifies the serial number(s) that have been assigned to your mining claim location notice(s). Please review the information and notify Dominic Sarracino at (602) 417-9346 if there are any changes.

ADDITIONAL INFORMATION

ASSESSMENT YEAR: Begins at 12 noon September 1 through 12 noon the following September 1.

If the claim is located on or before September 1 and near the end of the assessment year, you must pay the \$135 plus an additional \$125 maintenance fee to cover the upcoming assessment year. If you qualify for a waiver, you may submit a Small Miner's Waiver Certification (waiver) rather than pay the \$125 for the assessment year. (Example: If the location date is August 28 and you file with BLM September 5, you must pay \$135 for the assessment year in which the claim is located and either pay an additional \$125 maintenance fee or file a waiver for the following year **at the same time**. If you do not qualify for a waiver, you must pay the additional \$125 maintenance fee.) Also, the location fee for new mining claims has increased from \$25 to \$30. Any new mining claims located on or after September 1, 2004, will cost \$165 per claim. This includes a \$30 location fee, \$125 maintenance fee, and \$10 service charge.

MAINTAINING CLAIMS: Either a \$125 Maintenance Fee payment per claim or a waiver must be filed on or before each September 1 and is filed in advance for the upcoming year. There is no fee required for the waiver. If you file a waiver, you must file a Proof of Labor or Notice of Intention to Hold by December 30th. BLM service charge is \$5 per claim.

CHANGE OF ADDRESS: It is **important to notify us** of any change of address. Please list the claim name and serial number(s). There is no fee for a change of address.

AMENDMENTS: If a correction is required on the original location notice, an amended notice should be filed with the BLM and County Recorder. BLM service charge is \$5 per claim. You cannot amend a mining claim to add additional acreage or locators, or to change the type of claim (i.e., lode to placer).

TRANSFER OF INTEREST: If there is a change of ownership, the **notarized** transfer document must be filed with BLM and the County Recorder. BLM service charge is \$5 per claim.

PRIOR TO OPERATION: Contact the BLM Field Office or Forest Service Office having jurisdiction over the land in which your claim is located, pertaining to what type of work you are allowed to do and what steps are required, such as casual work, notice or plan of operations, and bond requirements.